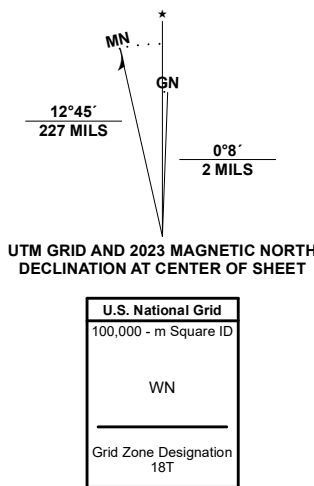


Produced by the United States Geological Survey

North American Datum of 1983 (NAD83)
World Geodetic System of 1984 (WGS84). Projection and
1 000-meter grid: Universal Transverse Mercator, Zone 18T
This map is not a legal document. Boundaries may be
generalized for this map scale. Private lands within government
reservations may not be shown. Obtain permission before
entering private lands.

Imagery.....	NAIP, September 2017	December 2017
Roads.....	U.S. Census Bureau,	2016
Names.....	GNIS, 1980	- 2020
Hydrography.....	National Hydrography Dataset, 2002	- 2020
Contours.....	National Elevation Dataset,	2019
Boundaries.....	Multiple sources; see metadata file	2021
Wetlands.....	FWS National Wetlands Inventory	1985 - 1986



CONTOUR INTERVAL 20 FEET
NORTH AMERICAN VERTICAL DATUM OF 1988

This map was produced to conform with the
National Geospatial Program US Topo Product Standard.








1	2	3
4		5
6	7	8

JOINING QUADRANGLES

- 1 Ohio
- 2 Jerseyfield Lake
- 3 Morehouse Lake
- 4 Middleville
- 5 Stratford
- 6 Herkimer
- 7 Little Falls
- 8 Oppenheim

ROAD CLASSIFICATION

Expressway		Local Connector	
Secondary Hwy		Local Road	
Ramp		4WD	

 Interstate Route  US Route  State Route

SALISBURY, NY
2023

