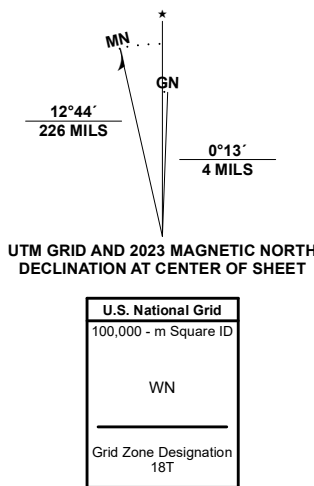


Produced by the United States Geological Survey

World Ecoregion Grid of 1983 (NAD83)
 North American Datum of 1983 (NAD83)
 1 000-metre datum/Universal Transverse Meridian, Zone 18T
 This map is not a legal document. Boundaries may be
 generalized for this scale. Private lands within government
 reservations may not be shown. Obtain permission before
 entering private lands.

Imagery.....NAIP, October 17 - December 2016
 Names.....U.S. Census Bureau, 2016
 Hydrography.....GNS, 1980 - 2023
 Contours.....National Hydrography Dataset, 2001 - 2023
 Boundaries.....National Elevation Dataset, 2011 - 2023
 Boundaries.....Multiple sources; see metadata file 2021 - 2022








Wetlands.....FWS National Wetlands Inventory 1997 - 1998



1	2	3
4		5
6	7	8

- 1 Van Hornesville
- 2 Fort Plain
- 3 Canajoharie
- 4 East Springfield
- 5 Sharon Springs
- 6 Westford
- 7 South Valley
- 8 Richmondville

ROAD CLASSIFICATION

Expressway  Local Connector 
 Secondary Hwy Local Road
 Ramp  4WD 
 Interstate Route  US Route  State Route

SPROUT BROOK, NY
2023