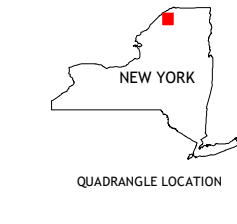
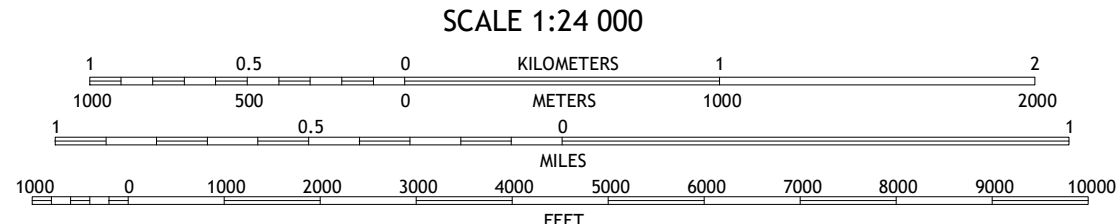
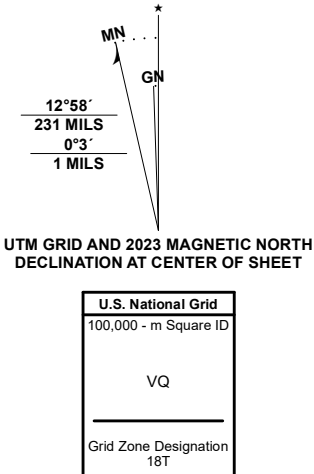


Produced by the United States Geological Survey

North American Datum of 1983 (NAD83)
World Geodetic System of 1984 (WGS84). Projection and
1 000-meter grid/Universal Transverse Mercator, Zone 18T
This map is not a legal document. Boundaries may be
generalized for this map scale. Private lands within government
reservations may not be shown. Obtain permission before
entering private lands.

| | |
|------------------|---|
| Imagery..... | NAIP, September 2017 - December 2017 |
| Roads..... | U.S. Census Bureau, 2016 |
| Names..... | GNIS, 1980 - 2023 |
| Hydrography..... | National Hydrography Dataset, 2004 - 2019 |
| Contours..... | National Elevation Dataset, 2018 |
| Boundaries..... | Multiple sources; see metadata file 2021 - 2022 |
| Wetlands..... | FWS National Wetlands Inventory 1981 |



| | | |
|---|---|---|
| 1 | 2 | 3 |
| 4 | 5 | 6 |
| 7 | 8 | 9 |

- 1 Waddington
- 2 Chase Mills
- 3 Norfolk
- 4 Morley
- 5 Potsdam
- 6 Canton
- 7 Pierrepont
- 8 Colton

| ROAD CLASSIFICATION | | |
|---------------------|-----------------|-------------|
| Expressway | Local Connector | |
| Secondary Hwy | Local Road | |
| Ramp | 4WD | |
| Interstate Route | US Route | State Route |

