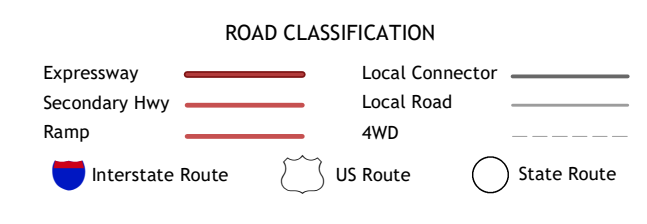
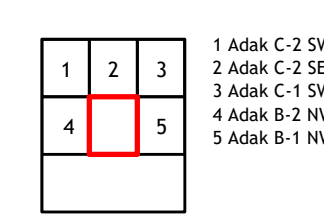
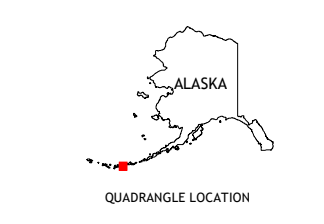
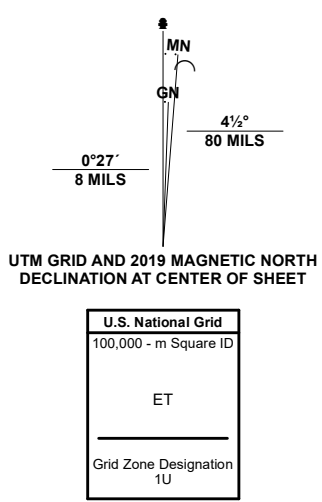


Produced by the United States Geological Survey
 North American Datum of 1983 (NAD83)
 World Geodetic System of 1984 (WGS84). Projection and
 1 000-meter grid/Universal Transverse Mercator, Zone 1U
 This map is not a legal document. Boundaries may be
 generalized for this map scale. Private lands within government
 reservations may not be shown. Obtain permission before
 entering private lands.
 Imagery.....SPOT, © June 2016 - June 2018
 Roads.....Alaska Dept. of Transportation, Not Available
 Names.....GNS, 2000 - 2021
 Hydrography.....National Hydrography Dataset, 2015
 Contours.....National Elevation Dataset, 2021
 Boundaries.....Multiple sources; see metadata file 2012 - 2021
 Public Land Survey System.....BLM, 2008
 Wetlands.....FWS National Wetlands Inventory Not Available



- 1 Adak C-2 SW
- 2 Adak C-2 SE
- 3 Adak C-1 SW
- 4 Adak B-2 NW
- 5 Adak B-1 NW

