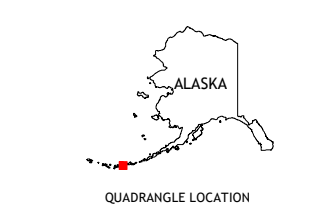
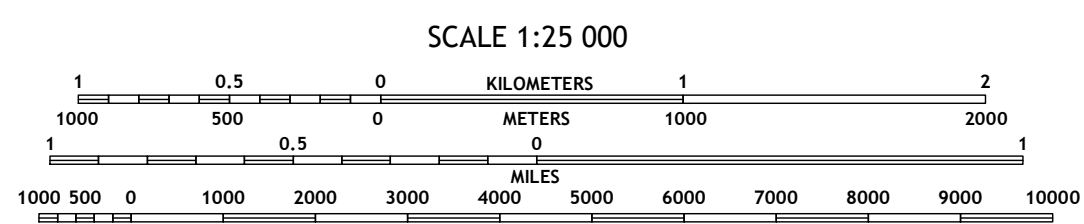



Produced by the United States Geological Survey North American Datum of 1983 (NAD83) World Geodetic System of 1984 (WGS84) Projection and 1 000-meter grid/Universal Transverse Mercator, Zone 1U This map is not a legal document. Boundaries may be generalized for this map scale. Private lands within government reservations may not be shown. Obtain permission before entering private lands.



ADJOINING QUADRANGLES table with 7 cells: 1 Adak C-2 NW, 2 Adak C-1 NW, 3 Adak C-2 SW, 4 Adak C-1 SW, 5 Adak B-2 NE, 6 Adak B-2 NW, 7 Adak B-1 NW

