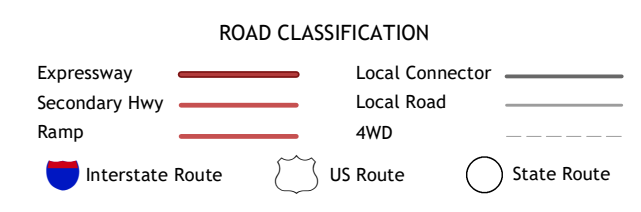
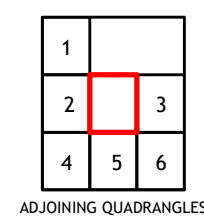



Produced by the United States Geological Survey

North American Datum of 1983 (NAD83) World Geodetic System of 1984 (WGS84) Projection and 1 000-meter grid/Universal Transverse Mercator, Zone 1U This map is not a legal document. Boundaries may be generalized for this map scale. Private lands within government reservations may not be shown. Obtain permission before entering private lands.

Imagery.....SPOT, © June 2015 - June 2020 Roads.....Alaska Dept. of Transportation, Not Available Names.....GNS, 1981 - 2021 Hydrography.....National Hydrography Dataset, 2015 Contours.....National Elevation Dataset, 2021 Boundaries.....Multiple sources; see metadata file 2012 - 2021 Public Land Survey System.....BLM, 2008 Wetlands.....FWS National Wetlands Inventory Not Available



ADJOINING QUADRANGLES

