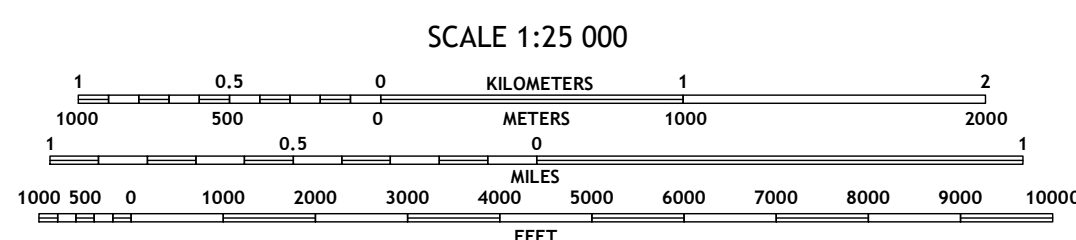

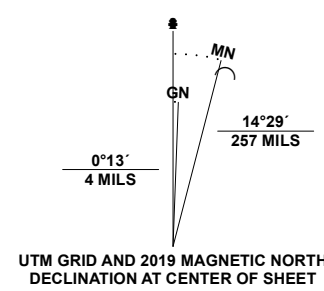




**Produced by the United States Geological Survey**

North American Datum of 1983 (NAD83)  
World Geodetic System of 1984 (WGS84). Projection and  
1 000-meter grid/Universal Transverse Mercator, Zone 5V  
This map is not a legal document. Boundaries may be  
generalized for this map scale. Private lands within government  
reservations may not be shown. Obtain permission before  
entering private lands.

Imagery.....SPOT, © July 2019 - June 2020  
Roads.....Alaska Dept. of Transportation, Not Available  
Names.....GNS, 1981 - 2021  
Hydrography.....National Hydrography Dataset, 2004 - 2018  
Contours.....National Elevation Dataset, 2021  
Boundaries.....Multiple sources; see metadata file 2012 - 2021  
Public Land Survey System.....BLM, 2008  
Wetlands.....FWS National Wetlands Inventory 1978 - 1979



CONTOUR INTERVAL 20 FEET  
NORTH AMERICAN VERTICAL DATUM OF 1988  
This map was produced to conform with the  
National Geospatial Program US Topo Product Standard.



1	2	3
4	5	6
7	8	

ADJOINING QUADRANGLES

- 1 Afognak A-3 NW
- 2 Afognak A-3 NE
- 3 Afognak A-2 NW
- 4 Afognak A-2 SW
- 5 Afognak A-2 SW
- 6 Kodiak D-3 NW
- 7 Kodiak D-3 NE
- 8 Kodiak D-2 NW

ROAD CLASSIFICATION	
Expressway	Local Connector
Secondary Hwy	Local Road
Ramp	4WD
Interstate Route	US Route
	State Route

