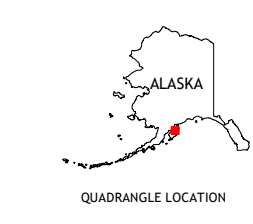
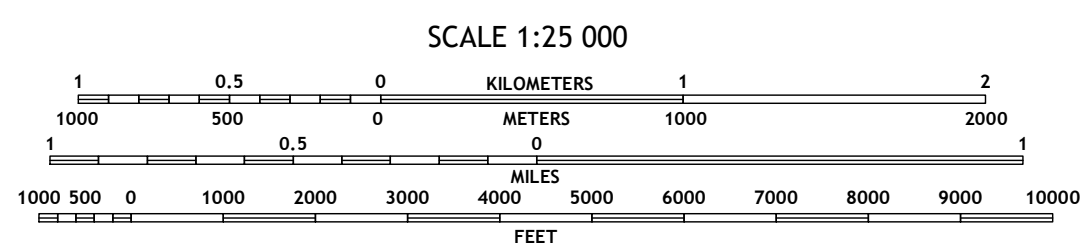
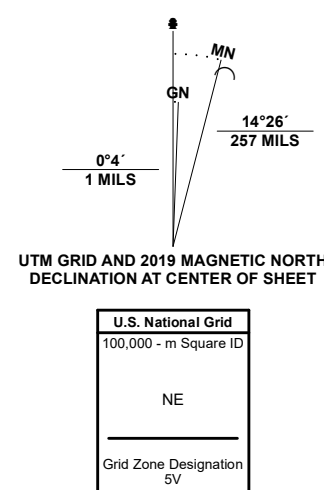


Produced by the United States Geological Survey

North American Datum of 1983 (NAD83)
World Geodetic System of 1984 (WGS84) - Projection and
1 000-meter grid/Universal Transverse Mercator, Zone 5V
This map is not a legal document. Boundaries may be
generalized for this map scale. Private lands within government
reservations may not be shown. Obtain permission before
entering private lands.
Imagery.....SPOT, © July 2011 - June 2020
Roads.....Alaska Dept. of Transportation, Not Available
Names.....GNS, 1981 - 2021
Hydrography.....National Hydrography Dataset, 2004 - 2018
Contours.....National Elevation Dataset, 2021
Boundaries.....Multiple sources; see metadata file 2012 - 2021
Public Land Survey System.....BLM, 2008
Wetlands.....FWS National Wetlands Inventory 1978 - 1979



ADJOINING QUADRANGLES

1	2	3
4	5	6
7	8	

1 Afognak A-4 NE
2 Afognak A-3 NW
3 Afognak A-3 NE
4 Afognak A-4 SE
5 Afognak A-3 SE
6 Kodiak D-4 NE
7 Kodiak D-3 NW
8 Kodiak D-3 NE

