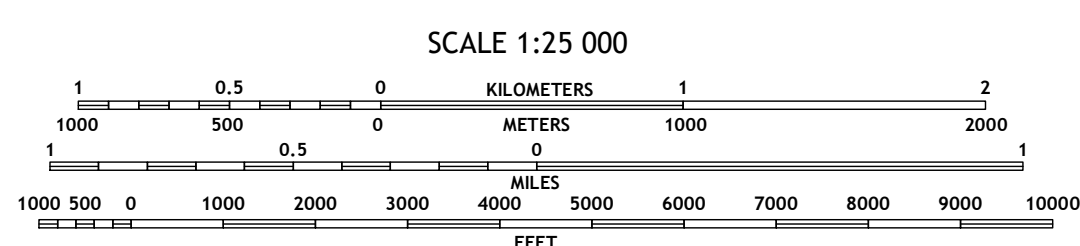
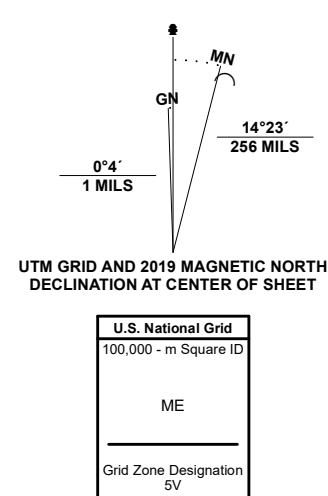




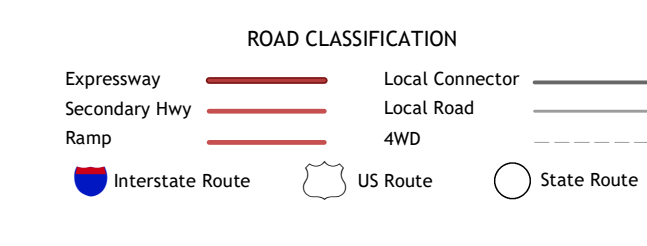
Produced by the United States Geological Survey

North American Datum of 1983 (NAD83)
World Geodetic System of 1984 (WGS84) Projection and 1 000-meter grid/Universal Transverse Mercator, Zone 5V
This map is not a legal document. Boundaries may be generalized for this map scale. Private lands within government reservations may not be shown. Obtain permission before entering private lands.
Imagery.....SPOT, © July 2019 - July 2019
Roads.....Alaska Dept. of Transportation, Not Available Names.....GHS, 1981 - 2021
Hydrography.....National Hydrography Dataset, 2004 - 2018
Contours.....National Elevation Dataset, 2021
Boundaries.....Multiple sources; see metadata file 2012 - 2021
Public Land Survey System.....BLM, 2008
Wetlands.....FWS National Wetlands Inventory 1978



1	2
3	4
5	6
7	7

ADJOINING QUADRANGLES



- 1 Afofnak B-4 SE
- 2 Afofnak B-3 SW
- 3 Afofnak A-4 NW
- 4 Afofnak A-3 NW
- 5 Afofnak A-4 SW
- 6 Afofnak A-4 SE
- 7 Afofnak A-3 SW

