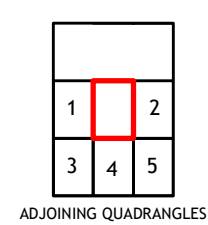
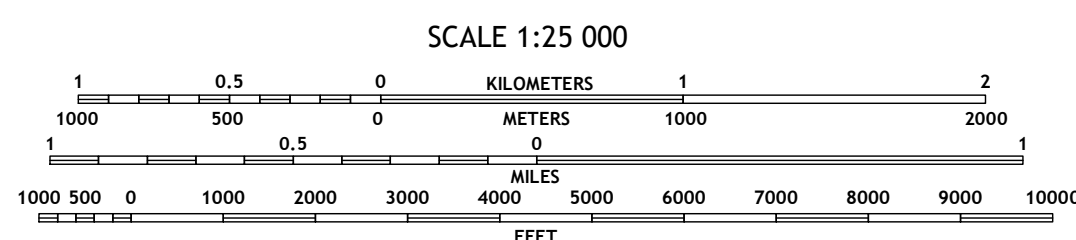
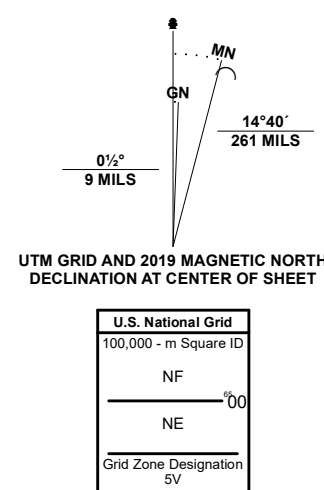


Produced by the United States Geological Survey

North American Datum of 1983 (NAD83)
World Geodetic System of 1984 (WGS84). Projection and
1 000-meter grid/Universal Transverse Mercator, Zone 5V
This map is not a legal document. Boundaries may be
generalized for this map scale. Private lands within government
reservations may not be shown. Obtain permission before
entering private lands.
Imagery.....SPOT, © August 2018 - July 2020
Roads.....Alaska Dept. of Transportation, Not Available
Names.....GNS, 1961 - 2011
Hydrography.....National Hydrography Dataset, 2004 - 2018
Contours.....National Elevation Dataset, 2021
Boundaries.....Multiple sources; see metadata file 2012 - 2021
Public Land Survey System.....BLM, 2008
Wetlands.....FWS National Wetlands Inventory 1978



1 Afofnak C-2 NW
2 Afofnak C-1 NW
3 Afofnak C-2 SW
4 Afofnak C-2 SE
5 Afofnak C-1 SW

