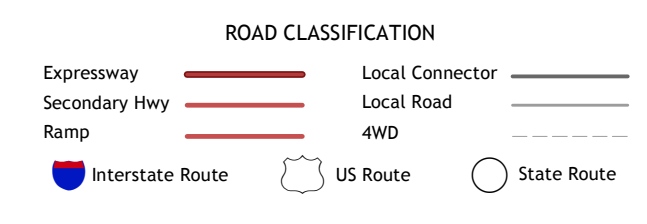
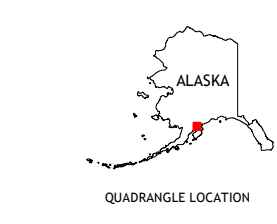
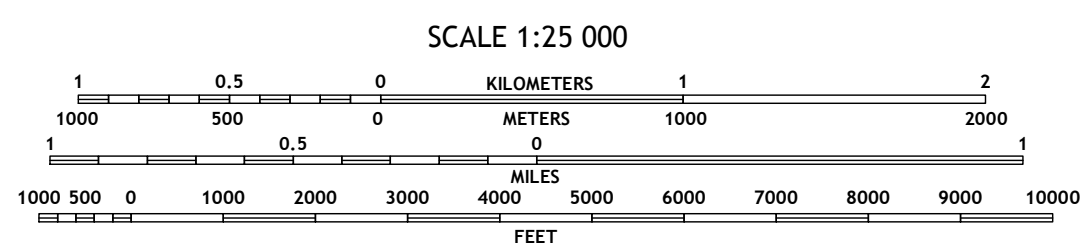
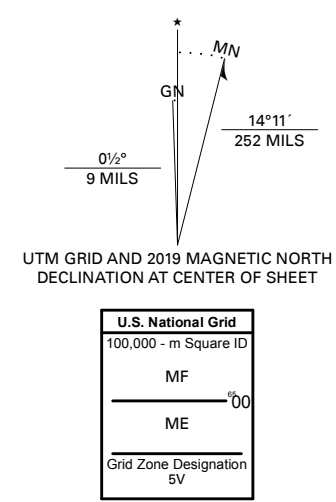


Produced by the United States Geological Survey
 North American Datum of 1983 (NAD83)
 World Geodetic System of 1984 (WGS84). Projection and 1 000-meter grid/Universal Transverse Mercator, Zone 5V
 This map is not a legal document. Boundaries may be generalized for this map scale. Private lands within government reservations may not be shown. Obtain permission before entering private lands.
 Imagery.....SPOT, © September 2010 - June 2012
 Roads.....Alaska Dept. of Transportation, Not Available
 Names.....GNIS, Not Available
 Hydrography.....National Hydrography Dataset, 2003 - 2018
 Contours.....National Elevation Dataset, 2019
 Boundaries.....Multiple sources; see metadata file 2016
 Public Land Survey System.....BLM, 2008
 Wetlands.....FWS National Wetlands Inventory Not Available



ADJOINING QUADRANGLES

| | | |
|---|---|---|
| 1 | 2 | 3 |
| 4 | 5 | 6 |
| 7 | | |

1 Afognak D-6 SE
 2 Afognak D-5 SW
 3 Afognak D-5 SE
 4 Afognak C-6 NE
 5 Afognak C-5 NE
 6 Afognak C-6 SE
 7 Afognak C-5 SW

