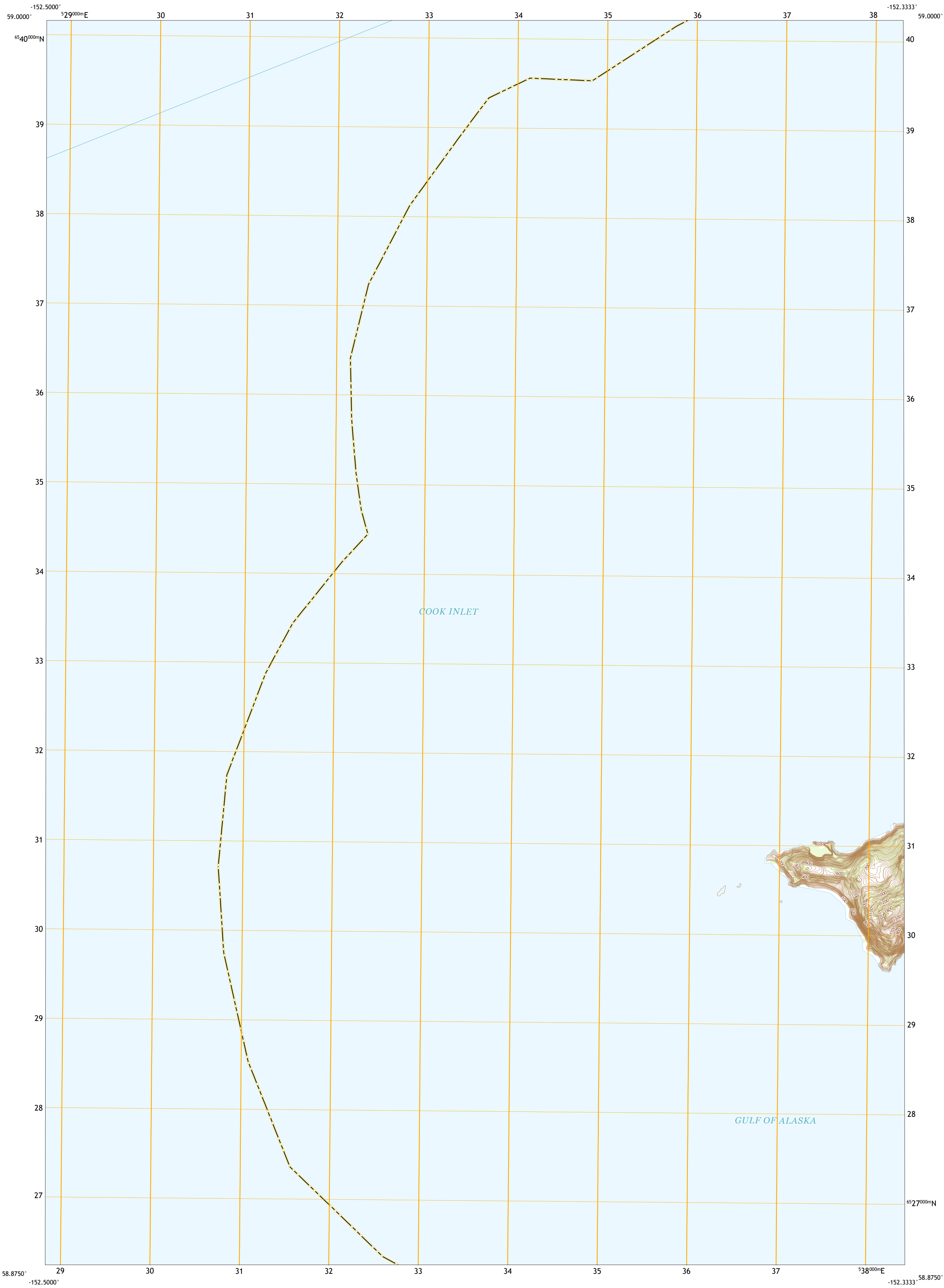




U.S. DEPARTMENT OF THE INTERIOR
U.S. GEOLOGICAL SURVEY



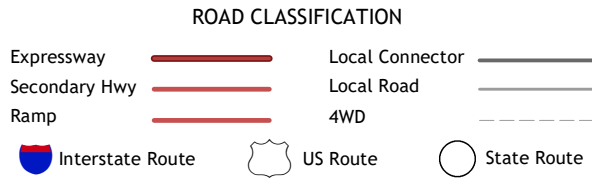
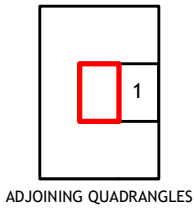
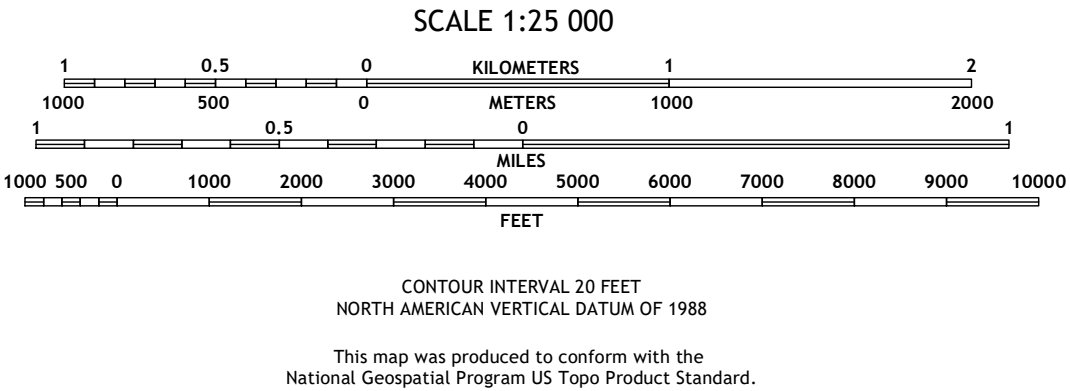
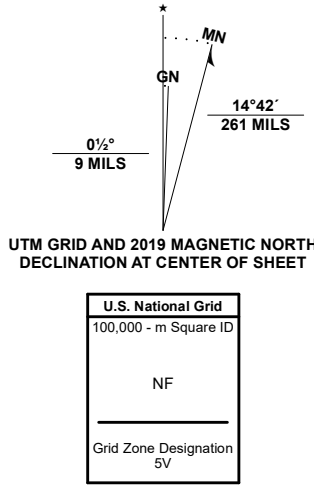
AFOGNAK D-1 OE W NE QUADRANGLE
ALASKA - KODIAK ISLAND BOROUGH
7.5-MINUTE SERIES



Produced by the United States Geological Survey

North American Datum of 1983 (NAD83)
World Geodetic System of 1984 (WGS84)
1 000-meter grid
Universal Transverse Mercator, Zone 5V
This map is not a legal document. Boundaries may be generalized for this map scale. Private lands within government reservations may not be shown. Obtain permission before entering private lands.

Imagery.....SPOT, © June 2018
Roads.....Alaska Dept. of Transportation, Not Available
Names.....GNIS, 1961 - 2011
Hydrography.....National Hydrography Dataset, 2005 - 2018
Contours.....National Elevation Dataset, 2013
Boundaries.....Multiple sources; see metadata file 2012 - 2021
Public Land Survey System.....BLM, 2008
Wetlands.....FWS National Wetlands Inventory Not Available



AFOGNAK D-1 OE W NE, AK
2021

