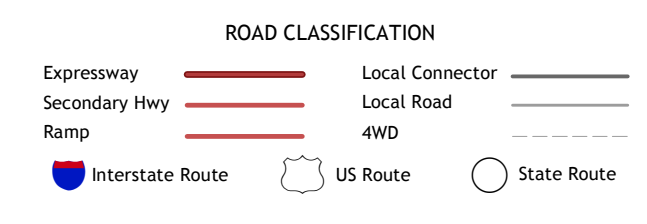
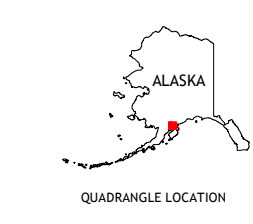
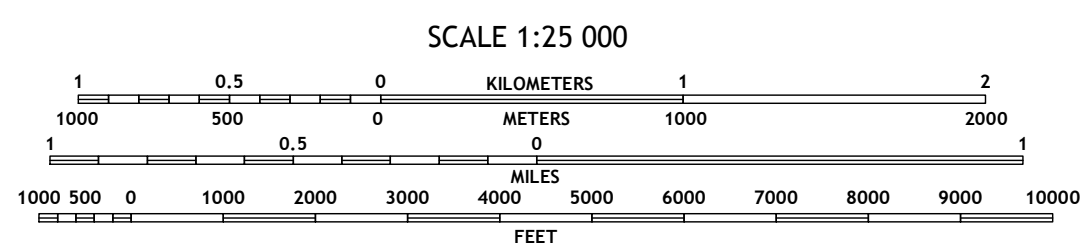
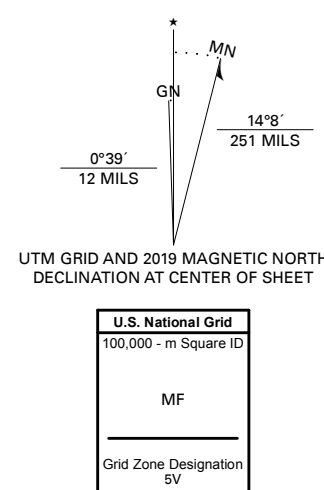


Produced by the United States Geological Survey

North American Datum of 1983 (NAD83)
World Geodetic System of 1984 (WGS84). Projection and
1 000-meter grid/Universal Transverse Mercator, Zone 5V
This map is not a legal document. Boundaries may be
generalized for this map scale. Private lands within government
reservations may not be shown. Obtain permission before
entering private lands.
Imagery.....SPOT, © September 2010 - October 2011
Roads.....Alaska Dept. of Transportation, Not Available
Names.....GNS, 1981 - 2017
Hydrography.....National Hydrography Dataset, 2001 - 2019
Contours.....National Elevation Dataset, 2019
Boundaries.....Multiple sources; see metadata file, 2016
Public Land Survey System.....BLM, 2008
Wetlands.....FWS National Wetlands Inventory Not Available



1	2	3
4	5	6
7	8	

ADJOINING QUADRANGLES

1 Afoznak D-6 NW
2 Afoznak D-6 NE
3 Afoznak D-5 NW
4 Afoznak D-5 SW
5 Afoznak D-5 SE
6 Afoznak C-6 NW
7 Afoznak C-6 NE
8 Afoznak C-5 NW

