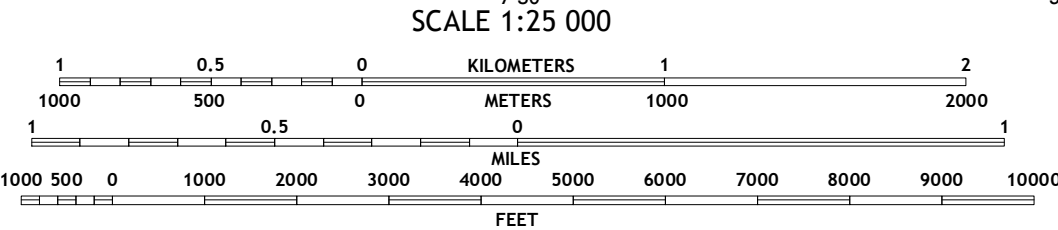




This map is not a legal document. Boundaries may be generalized for this map scale. Private lands within government reservations may not be shown. Obtain permission before entering private lands.






This map was produced to conform with the National Geospatial Program US Topo Product Standard, 2011. A metadata file associated with this product is draft version 0.6.18



**ROAD CLASSIFICATION**

Expressway		Local Connector	
Secondary Hwry		Local Road	
Ramp		4WD	

 Interstate Route     US Route     State Route

1	2	3	1 Ambler River (A-1) NW
			2 Ambler River (A-1) NE
4		5	3 Survey Pass (A-6) NW
			4 Ambler River (A-1) SW
6	7	8	5 Survey Pass (A-6) SW
			6 Shungnak (D-1) NW
			7 Shungnak (D-1) NE
			8 Hughes (D-6) NW

ADJOINING QUADRANGLES

AMBLER RIVER A-1 SE, AK  
2016

