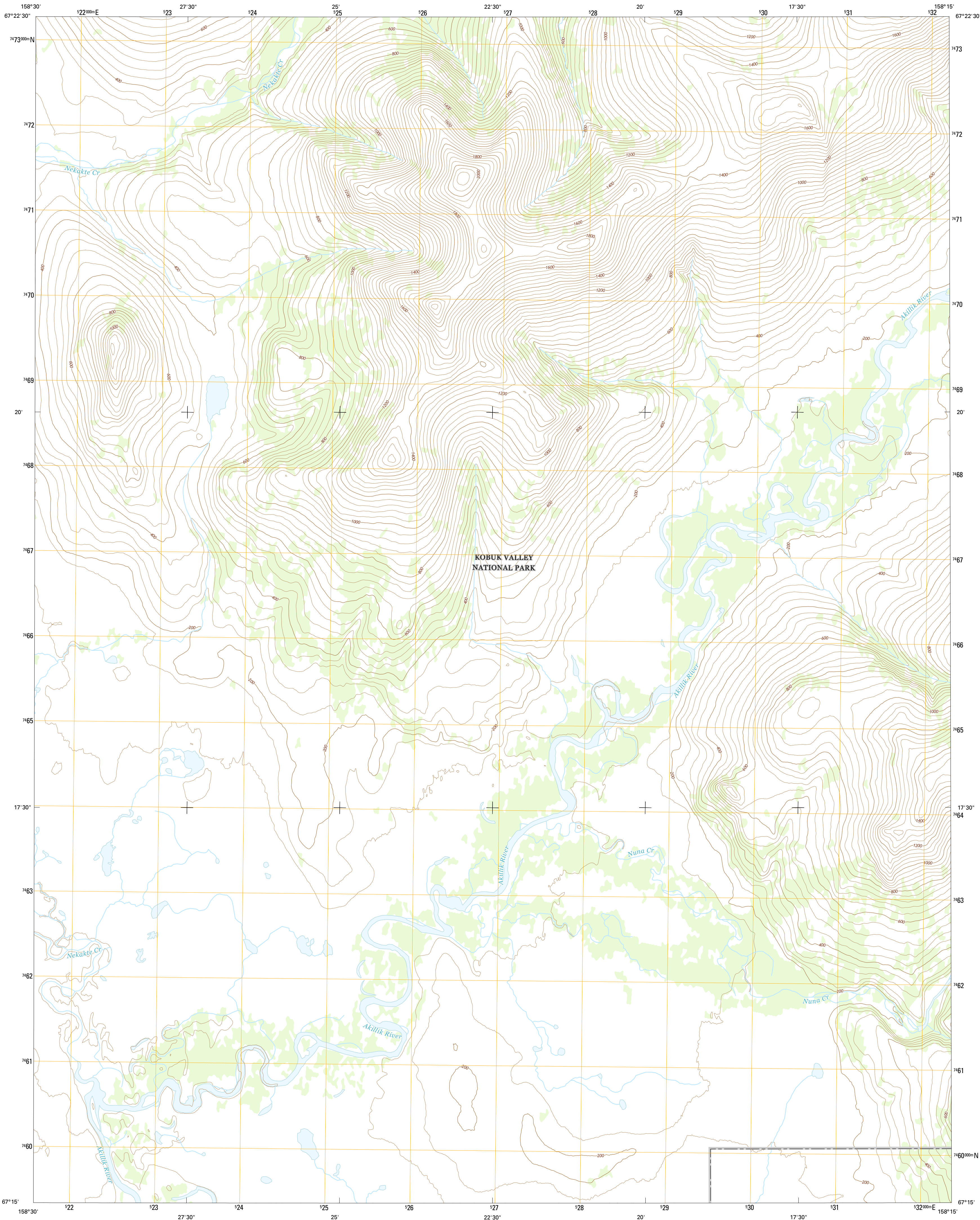




U.S. DEPARTMENT OF THE INTERIOR
U.S. GEOLOGICAL SURVEY



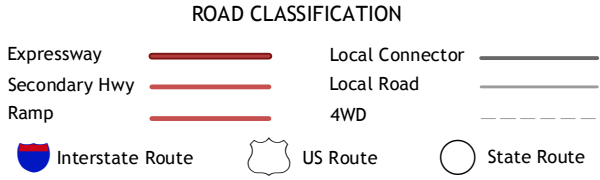
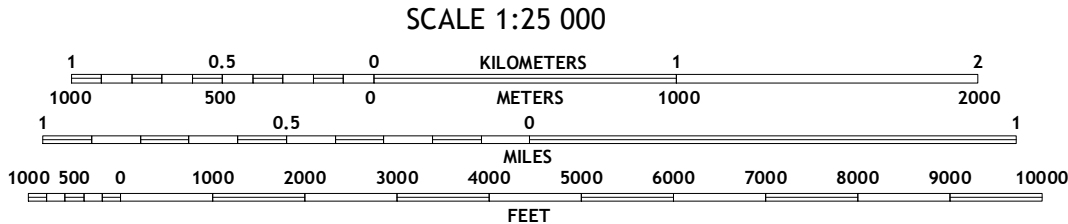
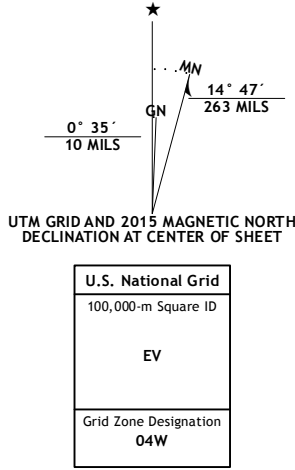
AMBLER RIVER B-5 SW QUADRANGLE
ALASKA-NORTHWEST ARCTIC BOROUGH
7.5-MINUTE SERIES



Produced by the United States Geological Survey
North American Datum of 1983 (NAD83). Projection and
World Geodetic System of 1984 (WGS84). Projection and
1 000-meter grid: Universal Transverse Mercator, Zone 04W

This map is not a legal document. Boundaries may be generalized for
this map scale. Private lands within government reservations
may not be shown. Obtain permission before entering private lands

Imagery.....SPOT, ©2012
Roads.....Alaska Dept. of Transportation, 2013
Names.....GNIS, 2015
Hydrography.....National Hydrography Dataset, 2012
Contours.....National Elevation Dataset, 2013
Boundaries.....Multiple sources; see metadata file, 1950 - 2015
Public Land Survey System.....BLM, 2006 - 2008



1	2	3	1 Ambler River (B-6) NE
4	5	2 Ambler River (B-5) NW	3 Ambler River (B-5) NE
6	7	4 Ambler River (B-6) SE	5 Ambler River (B-5) SE
		6 Ambler River (A-6) NE	7 Ambler River (A-5) NW
		8 Ambler River (A-5) NE	

ADJOINING QUADRANGLES

AMBLER RIVER B-5 SW, AK
2015

