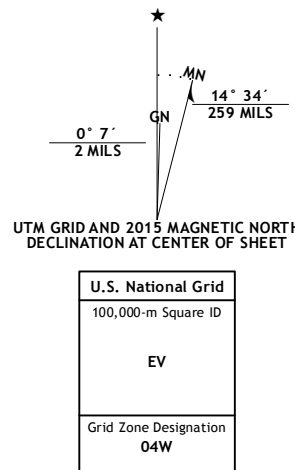


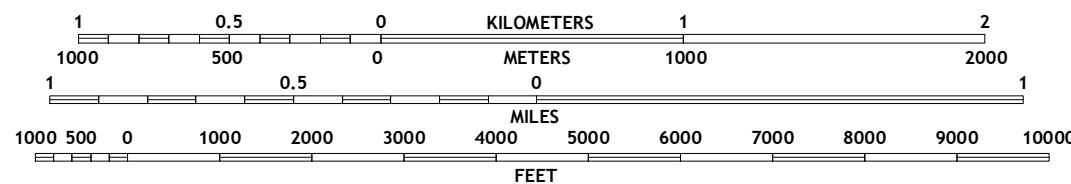
Produced by the United States Geological Survey
North American Datum of 1983 (NAD83)
World Geodetic System of 1984 (WGS84). Projection and
1 000-meter grid: Universal Transverse Mercator, Zone 04W

This map is not a legal document. Boundaries may be generalized/oversimplified for this map scale. Private lands within government reservations may not be shown. Obtain permission before entering private lands.

Imagery.....SPOT, ©2011
Roads.....Alaska Dept. of Transportation, 2011
Names.....GNS, 2011
Hydrography.....National Hydrography Dataset, 2011
Contours.....National Elevation Dataset, 2011
Boundaries.....Multiple sources; see metadata file, 1950-2011
Public Land Survey System.....BLM, 2006



SCALE 1:25 000



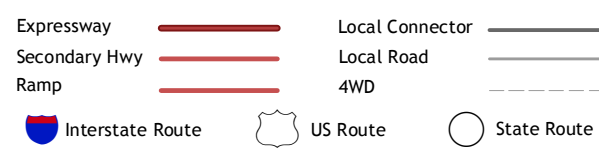
CONTOUR INTERVAL 40 FEET
NORTH AMERICAN VERTICAL DATUM OF 1988

This map was produced to conform with the
National Geospatial Program US Topo Product Standard, 2011.
A metadata file associated with this product is draft version 0.6.17



QUADRANGLE LOCATION

ROAD CLASSIFICATION



1	2	3	1 Baird Mountains (C-1) SE
			2 Ambler River (C-6) SW
			3 Ambler River (C-6) SE
4		5	4 Baird Mountains (B-1) NE
			5 Ambler River (B-6) NE
			6 Baird Mountains (B-1) SE
6	7	8	7 Ambler River (B-6) SW
			8 Ambler River (B-6) SE

ADJOINING QUADRANGLES

AMBLER RIVER B-6 NW, AK
2015

