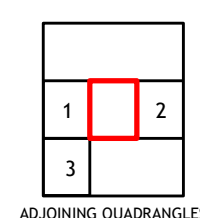
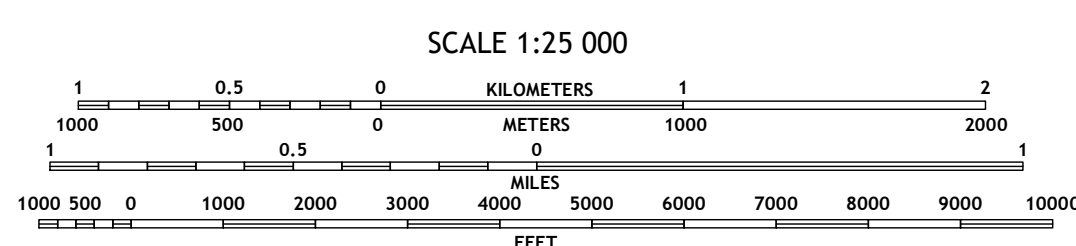
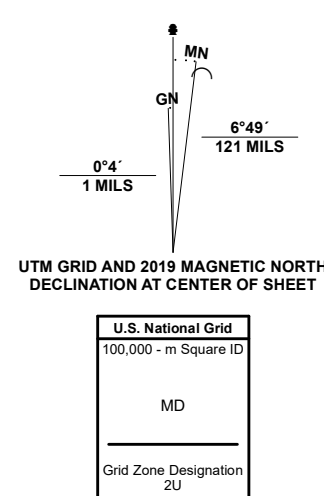
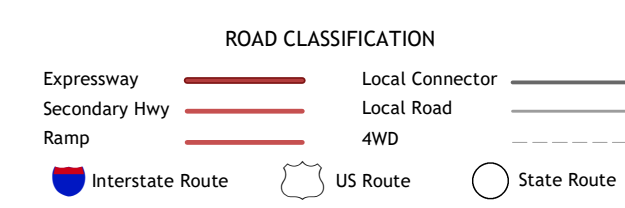


Produced by the United States Geological Survey  
North American Datum of 1983 (NAD83)  
World Geodetic System of 1984 (WGS84). Projection and  
1 000-meter grid/Universal Transverse Mercator, Zone 2U  
This map is not a legal document. Boundaries may be  
generalized for this map scale. Private lands within government  
reservations may not be shown. Obtain permission before  
entering private lands.  
Imagery.....SPOT, © September 2018 - September 2019  
Roads.....Alaska Dept. of Transportation, Not Available  
Names.....GNIS, 2000 - 2020  
Hydrography.....National Hydrography Dataset, 2015  
Contours.....National Elevation Dataset, 2021  
Boundaries.....Multiple sources; see metadata file, 2012 - 2021  
Public Land Survey System.....BLM, 2008  
Wetlands.....FWS National Wetlands Inventory Not Available



1 Amukta C-4 SW  
2 Amukta C-3 SW  
3 Amukta B-4 NW



AMUKTA C-4 SE, AK  
2021

