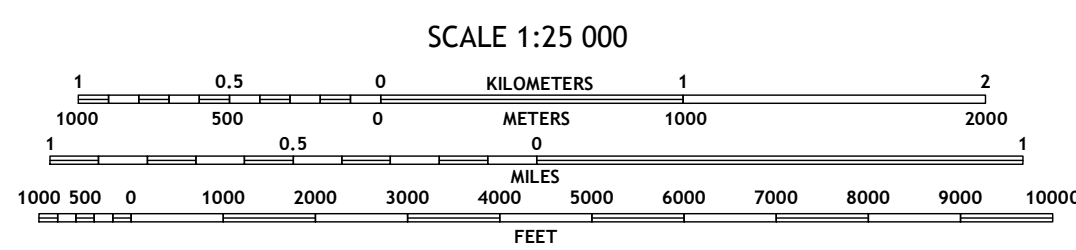

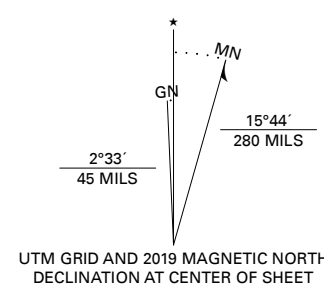


**Produced by the United States Geological Survey**

North American Datum of 1983 (NAD83)  
World Geodetic System of 1984 (WGS84). Projection and  
1 000-meter grid/Universal Transverse Mercator, Zone 6V  
This map is not a legal document. Boundaries may be  
generalized for this map scale. Private lands within government  
reservations may not be shown. Obtain permission before  
entering private lands.

Imagery.....SPOT, © September 2010 - August 2011  
Roads.....Alaska Dept. of Transportation, 2018  
Names.....GNS, 2000 - 2018  
Hydrography.....National Hydrography Dataset, 2000 - 2018  
Contours.....National Elevation Dataset, 2017  
Boundaries.....Multiple sources; see metadata file 2017 - 2018  
Public Land Survey System.....BLM, 2008  
Wetlands.....FWS National Wetlands Inventory 1996 - 2002



CONTOUR INTERVAL 10 FEET  
NORTH AMERICAN VERTICAL DATUM OF 1988

This map was produced to conform with the  
National Geospatial Program US Topo Product Standard, 2011.  
A metadata file associated with this product is draft version 0.6.17

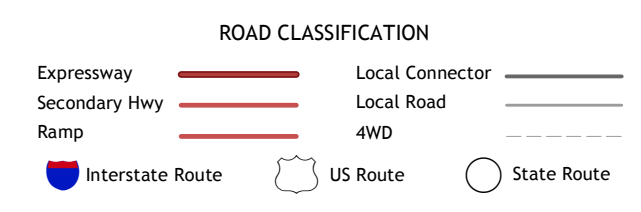


QUADRANGLE LOCATION

1	2	3
4	5	6
7	8	

ADJOINING QUADRANGLES

- 1 Tyonek A-1 NE
- 2 Anchorage A-8 NW
- 3 Anchorage A-8 NE
- 4 Tyonek A-1 SE
- 5 Anchorage A-8 SE
- 6 Kenai D-1 NE
- 7 Seward D-8 NW
- 8 Seward D-8 NE



**ANCHORAGE A-8 SW, AK**

2019

