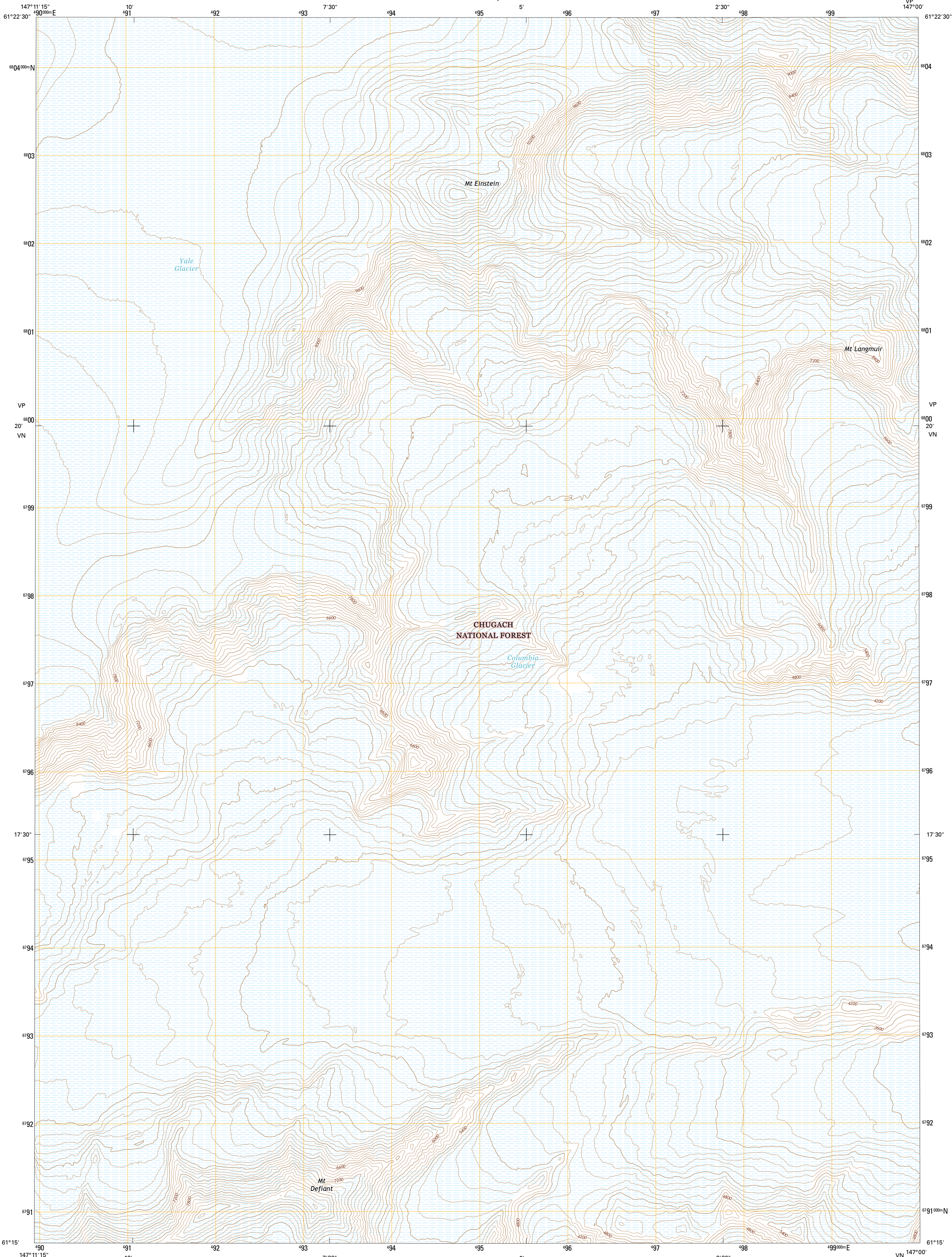




U.S. DEPARTMENT OF THE INTERIOR  
U.S. GEOLOGICAL SURVEY



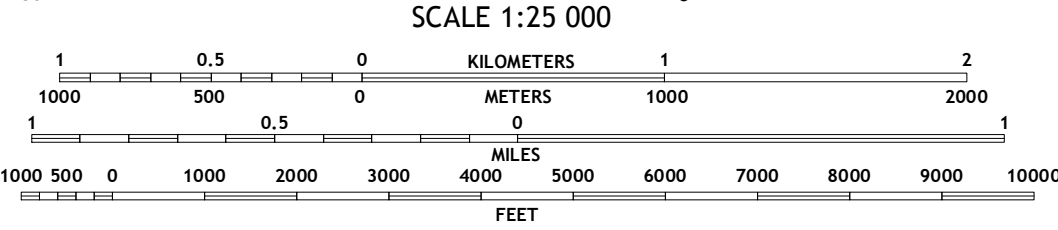
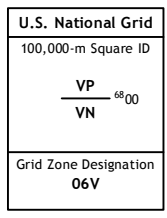
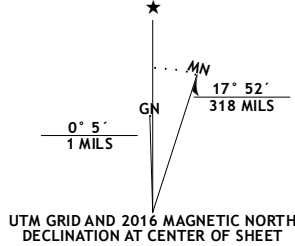
ANCHORAGE B-1 SE QUADRANGLE  
ALASKA  
7.5-MINUTE SERIES



Produced by the United States Geological Survey  
North American Datum of 1983 (NAD83)  
World Geodetic System of 1984 (WGS84). Projection and  
1 000-meter grid: Universal Transverse Mercator, Zone 06V  
10 000-foot ticks: Alaska Coordinate System of 1983 (zone 3)

This map is not a legal document. Boundaries may be  
generalized for this map scale. Private lands within government  
reservations may not be shown. Obtain permission before  
entering private lands.

Imagery.....SPOT, 2009 - 2015  
Roads.....Alaska Dept. of Transportation, 2014  
Roads within US Forest Service Lands.....FS Topo Data  
with limited Forest Service updates, 2013 - 2016  
Names.....National Hydrography Dataset, 2016  
Hydrography.....National Hydrography Dataset, 2011  
Contours.....National Elevation Dataset, 2013  
Boundaries.....Multiple sources; see metadata file 1950 - 2016  
Wetlands.....FWS National Wetlands Inventory 1977 - 2014  
Public Land Survey System.....BLM, 2006 - 2008



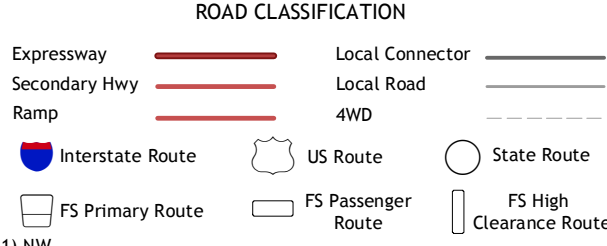
CONTOUR INTERVAL 120 FEET  
NORTH AMERICAN VERTICAL DATUM OF 1988

This map was produced to conform with the  
National Geospatial Program US Topo Product Standard, 2011.  
A metadata file associated with this product is draft version 0.6.18



1	2	3
4	5	6
7	8	9

1 Anchorage (B-1) NW  
2 Anchorage (B-1) NE  
3 Valdez (B-8) NW  
4 Anchorage (B-1) SW  
5 Valdez (B-8) SW  
6 Anchorage (A-1) NW  
7 Anchorage (A-1) NE  
8 Valdez (A-8) NW



Check with local Forest Service unit  
for current travel conditions and restrictions.

ANCHORAGE B-1 SE, AK  
2016

