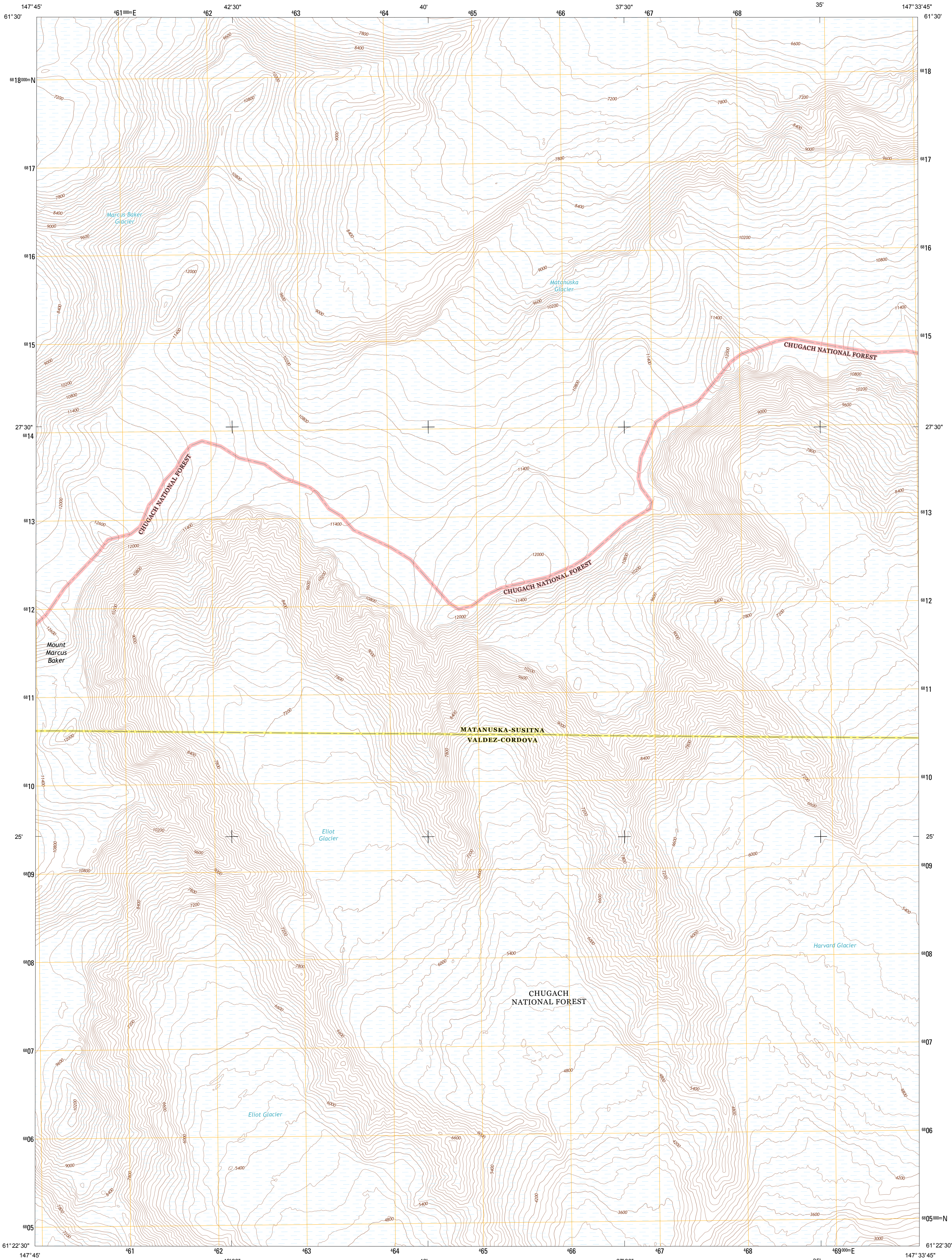




U.S. DEPARTMENT OF THE INTERIOR
U. S. GEOLOGICAL SURVEY

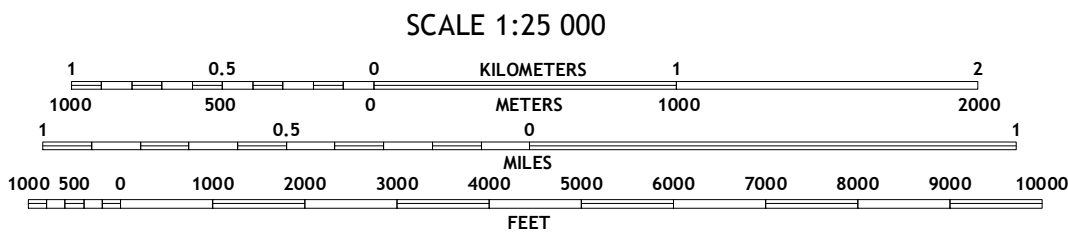
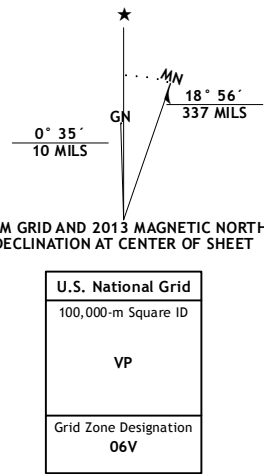


ANCHORAGE B-2 NW QUADRANGLE
ALASKA
7.5-MINUTE SERIES

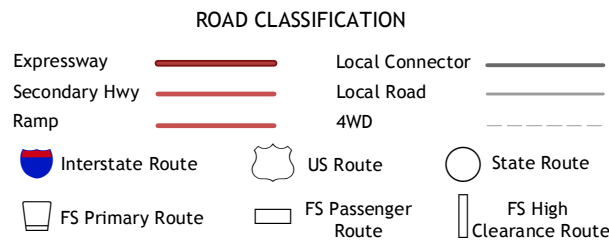


Produced by the United States Geological Survey
North American Datum of 1983 (NAD83)
World Geodetic System of 1984 (WGS84). Projection and
1 000-meter grid: Universal Transverse Mercator, Zone 06V

Imagery.....SPOT, ©2010 - 2011
Roads.....©2006-2013 TomTom
Roads within US Forest Service Lands.....FS Topo Data
with limited Forest Service updates, 2013
Names.....GNIS, 2013
Hydrography.....National Hydrography Dataset, 2010
Contours.....National Elevation Dataset, 2013
Boundaries.....Census, IBWC, IBC, USGS, 1972, 2012
Public Land Survey System.....BLM, 2006 - 2008



QUADRANGLE LOCATION




1	2	3
4	5	6
7	8	9

1 Anchorage (C-3) SE
2 Anchorage (C-2) SW
3 Anchorage (C-2) SE
4 Anchorage (B-3) NE
5 Anchorage (B-2) NE
6 Anchorage (B-3) SE
7 Anchorage (B-2) SW
8 Anchorage (B-2) SE

Check with local Forest Service unit
for current travel conditions and restrictions.

ANCHORAGE B-2 NW, AK
2013



NSN 7 64 3 01 6 3 4 0 8 3 6
USGS X 2 5 K 3 4 6 1 5
NGA REF NO.