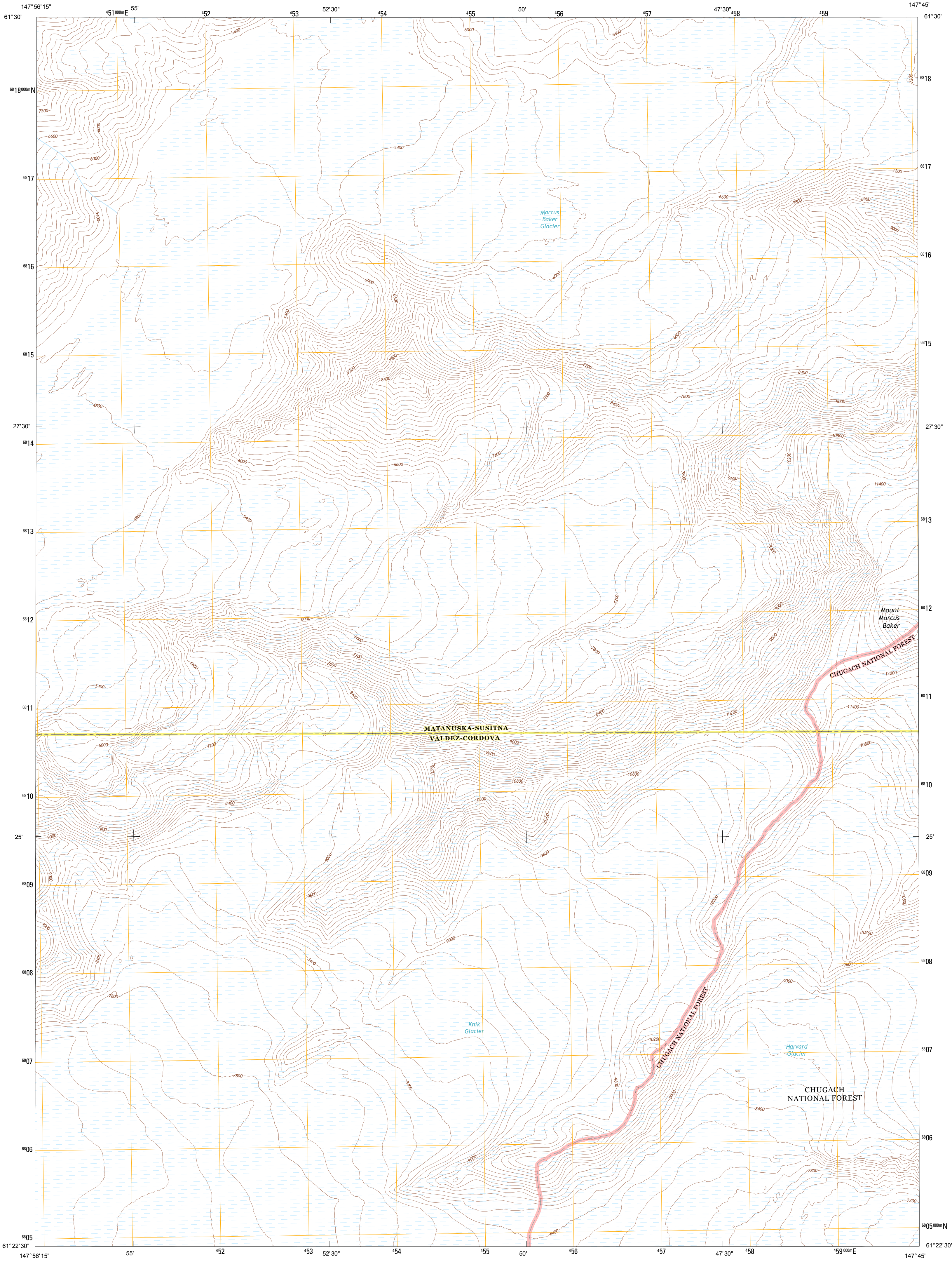




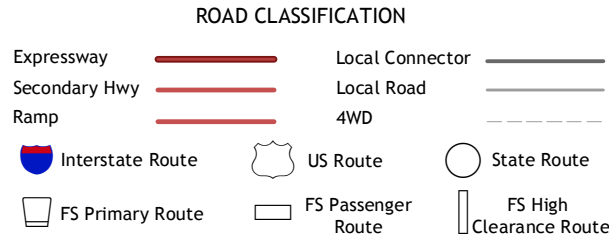
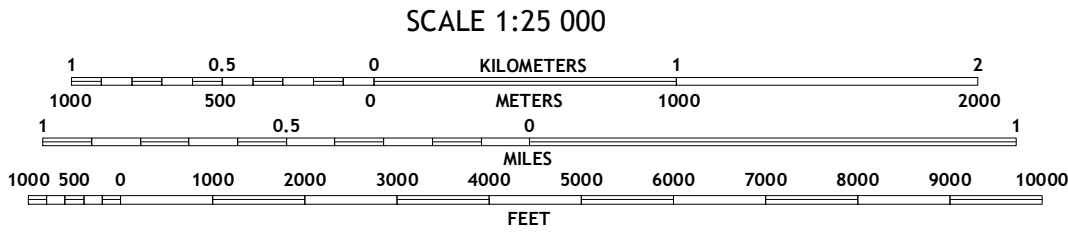
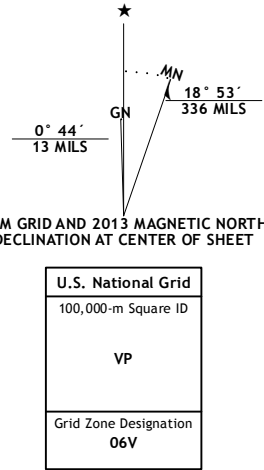
U.S. DEPARTMENT OF THE INTERIOR
U. S. GEOLOGICAL SURVEY



ANCHORAGE B-3 NE QUADRANGLE
ALASKA
7.5-MINUTE SERIES

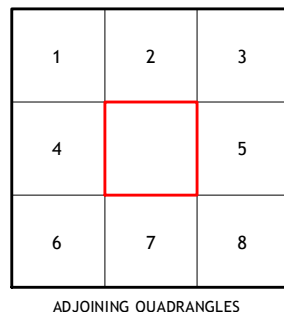


Produced by the United States Geological Survey
North American Datum of 1983 (NAD83)
World Geodetic System of 1984 (WGS84). Projection and
1 000-meter grid: Universal Transverse Mercator, Zone 06V



Imagery.....SPOT, ©2010
Roads.....TomTom
Roads within US Forest Service Lands.....FS Topo Data
with limited Forest Service updates, 2013
Names.....GNIS, 2013
Hydrography.....National Hydrography Dataset, 2010
Contours.....National Elevation Dataset, 2013
Boundaries.....Census, IBWC, IBC, USGS, 1972, 2012
Public Land Survey System.....BLM, 2006 - 2008

CONTOUR INTERVAL 120 FEET
NORTH AMERICAN VERTICAL DATUM OF 1988
This map was produced to conform with the
National Geospatial Program US Topo Product Standard, 2011.
A metadata file associated with this product is draft version 0.6.10.



1 Anchorage (C-3) SW
2 Anchorage (C-3) SE
3 Anchorage (C-2) SW
4 Anchorage (B-3) NW
5 Anchorage (B-2) NW
6 Anchorage (B-3) SW
7 Anchorage (B-3) SE
8 Anchorage (B-2) SW

Check with local Forest Service unit
for current travel conditions and restrictions.

ANCHORAGE B-3 NE, AK
2013

