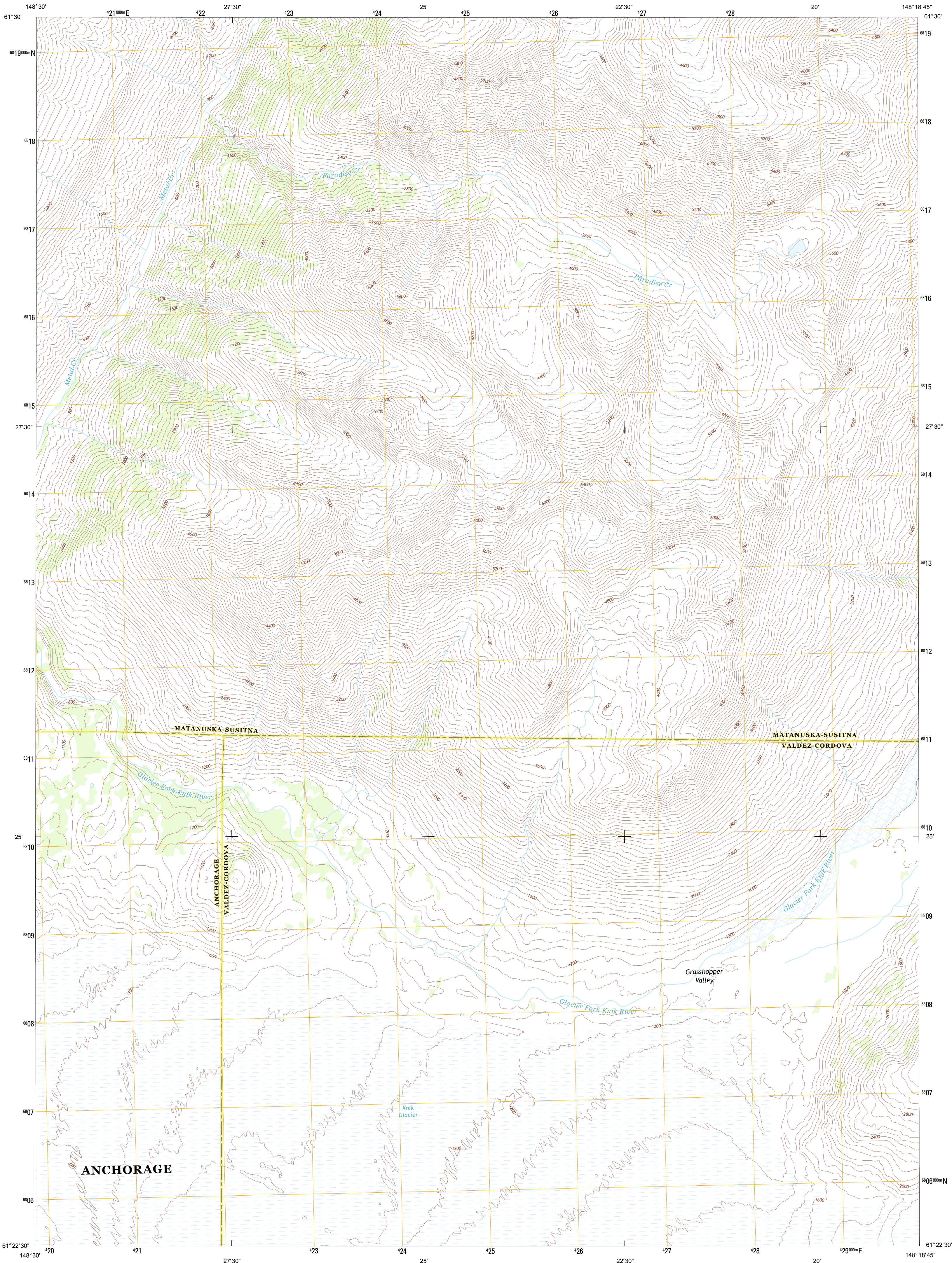




U.S. DEPARTMENT OF THE INTERIOR
U. S. GEOLOGICAL SURVEY

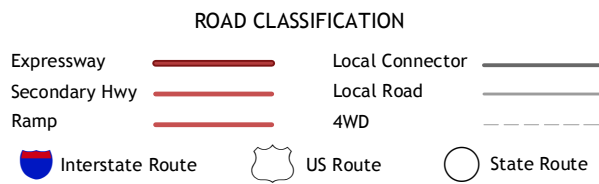
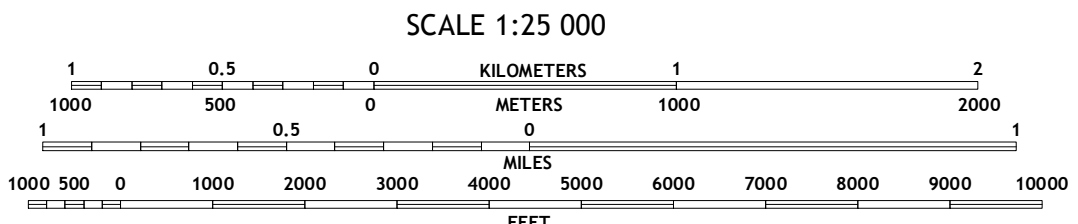
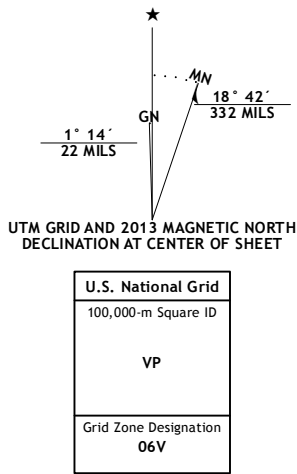


ANCHORAGE B-4 NW QUADRANGLE
ALASKA
7.5-MINUTE SERIES



Produced by the United States Geological Survey
North American Datum of 1983 (NAD83)
World Geodetic System of 1984 (WGS84). Projection and
1 000-meter grid: Universal Transverse Mercator, Zone 06V

Imagery.....SPOT, ©2010
Roads.....©2006-2013 TomTom
Names.....GNIS, 2013
Hydrography.....National Hydrography Dataset, 2010
Contours.....National Elevation Dataset, 2013
Boundaries.....Census, IBWC, IBC, USGS, 1972 - 2012
Public Land Survey System.....BLM, 2006 - 2008



1	2	3
4	5	6
7	8	9

- 1 Anchorage (C-5) SE
2 Anchorage (C-4) SW
3 Anchorage (C-4) SE
4 Anchorage (B-5) NE
5 Anchorage (B-4) NE
6 Anchorage (B-5) SE
7 Anchorage (B-4) SE
8 Anchorage (B-4) SE

ANCHORAGE B-4 NW, AK
2013

