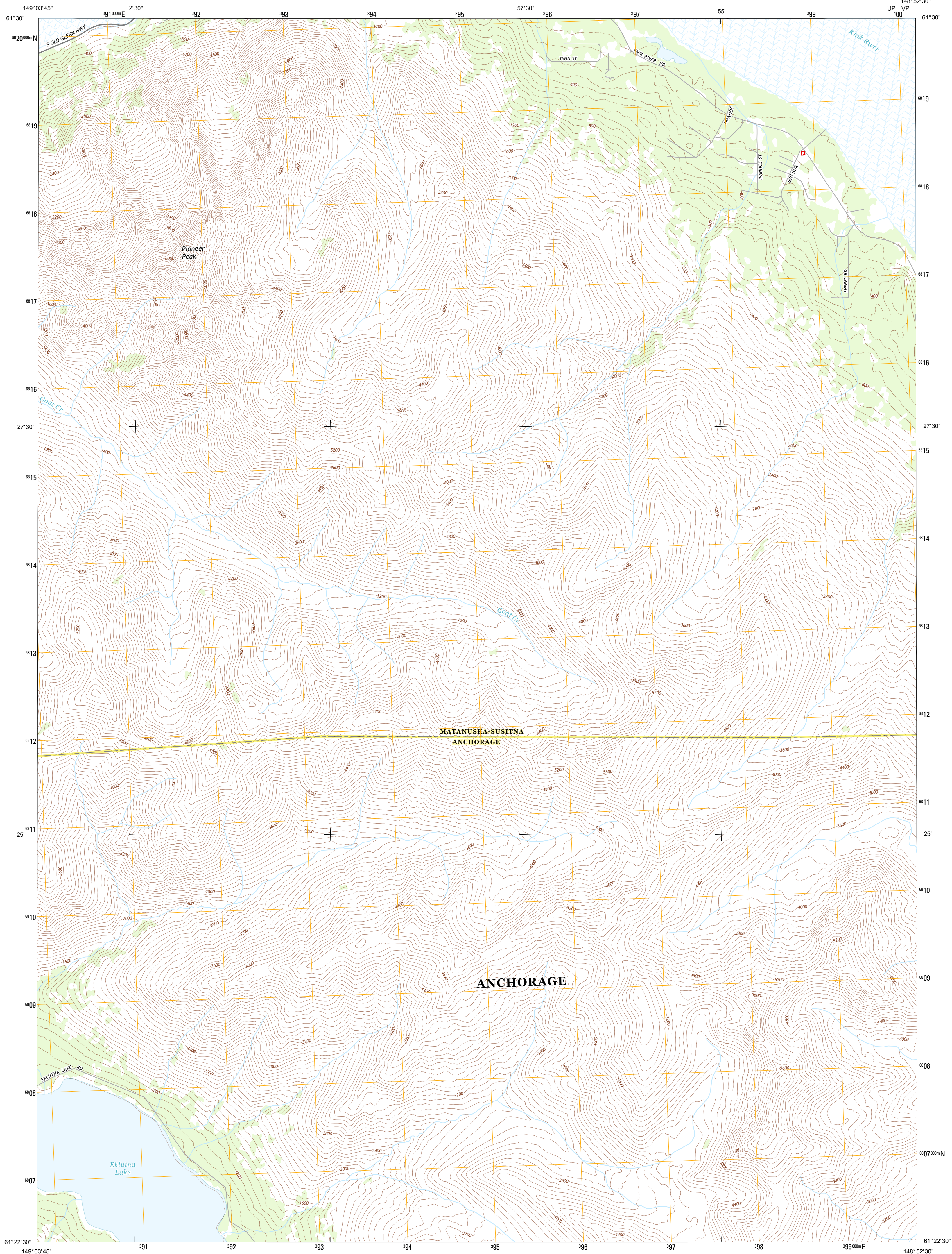




U.S. DEPARTMENT OF THE INTERIOR  
U. S. GEOLOGICAL SURVEY

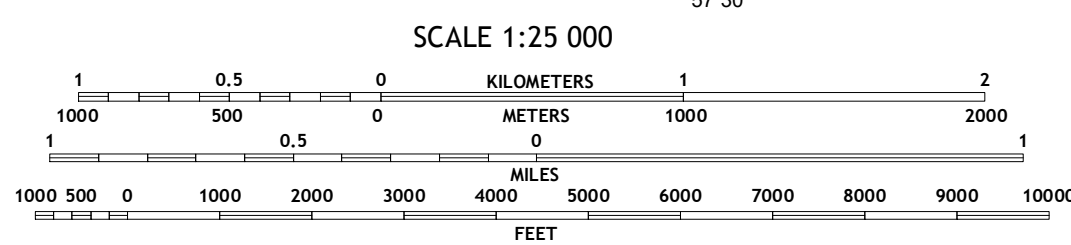
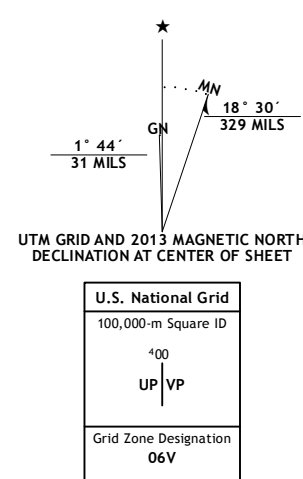


ANCHORAGE B-6 NE QUADRANGLE  
ALASKA  
7.5-MINUTE SERIES

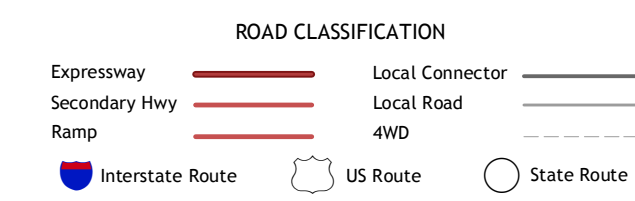


Produced by the United States Geological Survey  
North American Datum of 1983 (NAD83)  
World Geodetic System of 1984 (WGS84). Projection and  
1 000-meter grid: Universal Transverse Mercator, Zone 06V

Imagery.....SPOT, ©2010  
Roads.....©2006-2013 TomTom  
Names.....GNIS, 2013  
Hydrography.....National Hydrography Dataset, 2010  
Contours.....National Elevation Dataset, 2013  
Boundaries.....Census, IBWC, IBC, USGS, 1972 - 2012  
Public Land Survey System.....BLM, 2006 - 2008



QUADRANGLE LOCATION



CONTOUR INTERVAL 80 FEET  
NORTH AMERICAN VERTICAL DATUM OF 1988  
This map was produced to conform with the  
National Geospatial Program US Topo Product Standard, 2011.  
A metadata file associated with this product is draft version 0.6.10

1	2	3
4	5	6
7	8	

ADJOINING QUADRANGLES

- 1 Anchorage (C-6) SW
- 2 Anchorage (C-6) SE
- 3 Anchorage (C-5) SW
- 4 Anchorage (B-6) NW
- 5 Anchorage (B-5) NW
- 6 Anchorage (B-6) SW
- 7 Anchorage (B-6) SE
- 8 Anchorage (B-5) SW

**ANCHORAGE B-6 NE, AK**  
2013

