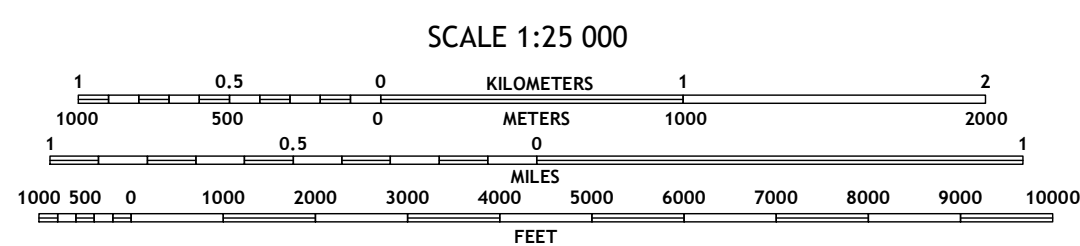
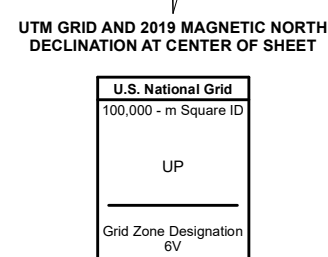
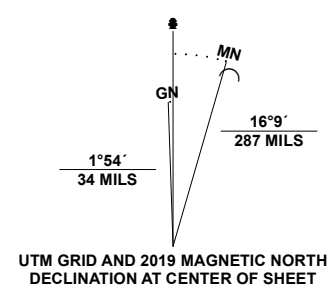


Produced by the United States Geological Survey

North American Datum of 1983 (NAD83)
World Geodetic System of 1984 (WGS84). Projection and
1 000-meter grid/Universal Transverse Mercator, Zone 6V
This map is not a legal document. Boundaries may be
generalized for this map scale. Private lands within government
reservations may not be shown. Obtain permission before
entering private lands.

Imagery.....SPOT, © September 2010 - September 2010
Roads.....Alaska Dept. of Transportation, 2018
Names.....GNIS, 2016 - 2021
Hydrography.....National Hydrography Dataset, 2001 - 2017
Contours.....National Elevation Dataset, 2017
Boundaries.....Multiple sources; see metadata file, 2019 - 2021
Public Land Survey System.....BLM, 2008
Wetlands.....FWS National Wetlands Inventory 1978 - 2002



CONTOUR INTERVAL 80 FEET
NORTH AMERICAN VERTICAL DATUM OF 1988
This map was produced to conform with the
National Geospatial Program US Topo Product Standard.



1	2	3
4	5	6
7	8	

ADJOINING QUADRANGLES

- 1 Anchorage C-7 SE
- 2 Anchorage C-6 SW
- 3 Anchorage C-6 SE
- 4 Anchorage B-7 NE
- 5 Anchorage B-6 NE
- 6 Anchorage B-7 SE
- 7 Anchorage B-6 SW
- 8 Anchorage B-6 SE

ROAD CLASSIFICATION	
	Expressway
	Secondary Hwy
	Ramp
	Local Connector
	Local Road
	4WD
	US Route
	State Route

