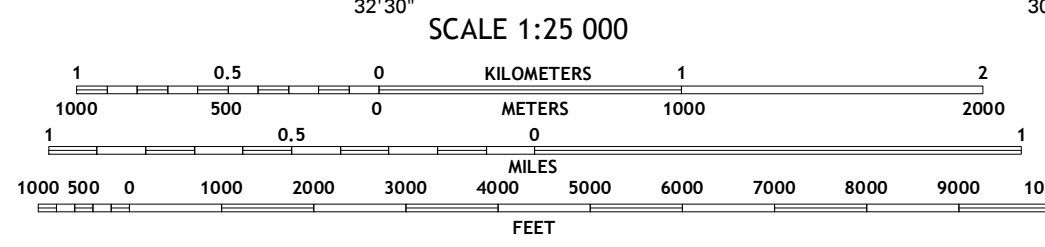
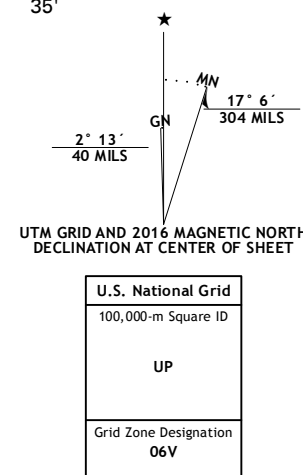


Produced by the United States Geological Survey North American Datum of 1983 (NAD83) World Geodetic System of 1984 (WGS84) Projection and 1000-meter grid; Universal Transverse Mercator, Zone 06V 10 000-foot ticks; Alaska Coordinate System of 1983 (zone 4)

This map is not a legal document. Boundaries may be generalized for this map scale. Private lands within government reservations may not be shown. Obtain permission before entering private lands.

Imagery: SPOT, 2009 - 2015 Roads: Alaska Dept. of Transportation, 2014 Names: GNIS, 2016 Hydrography: National Hydrography Dataset, 2010 Contours: National Elevation Dataset, 2013 Boundaries: Multiple sources; see metadata file, 1950 - 2016 Public Land Survey System: BLM, 2006 - 2008 Wetlands: FWS National Wetlands Inventory 1977 - 2014



CONTOUR INTERVAL 20 FEET NORTH AMERICAN VERTICAL DATUM OF 1988 This map was produced to conform with the National Geospatial Program US Topo Product Standard, 2011. A metadata file associated with this product is draft version 0.6.18



QUADRANGLE LOCATION

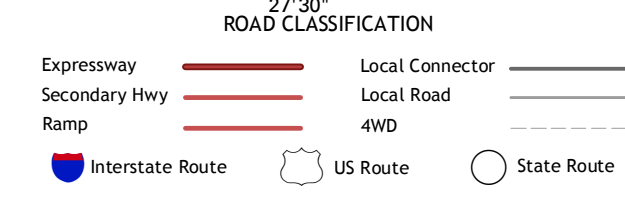


Table with 8 columns and 8 rows showing adjacent quadrangles: 1 Anchorage (C-8) SE, 2 Anchorage (C-7) SW, 3 Anchorage (C-7) SE, 4 Anchorage (B-8) NE, 5 Anchorage (B-7) NE, 6 Anchorage (B-8) SE, 7 Anchorage (B-7) SW, 8 Anchorage (B-7) SE

