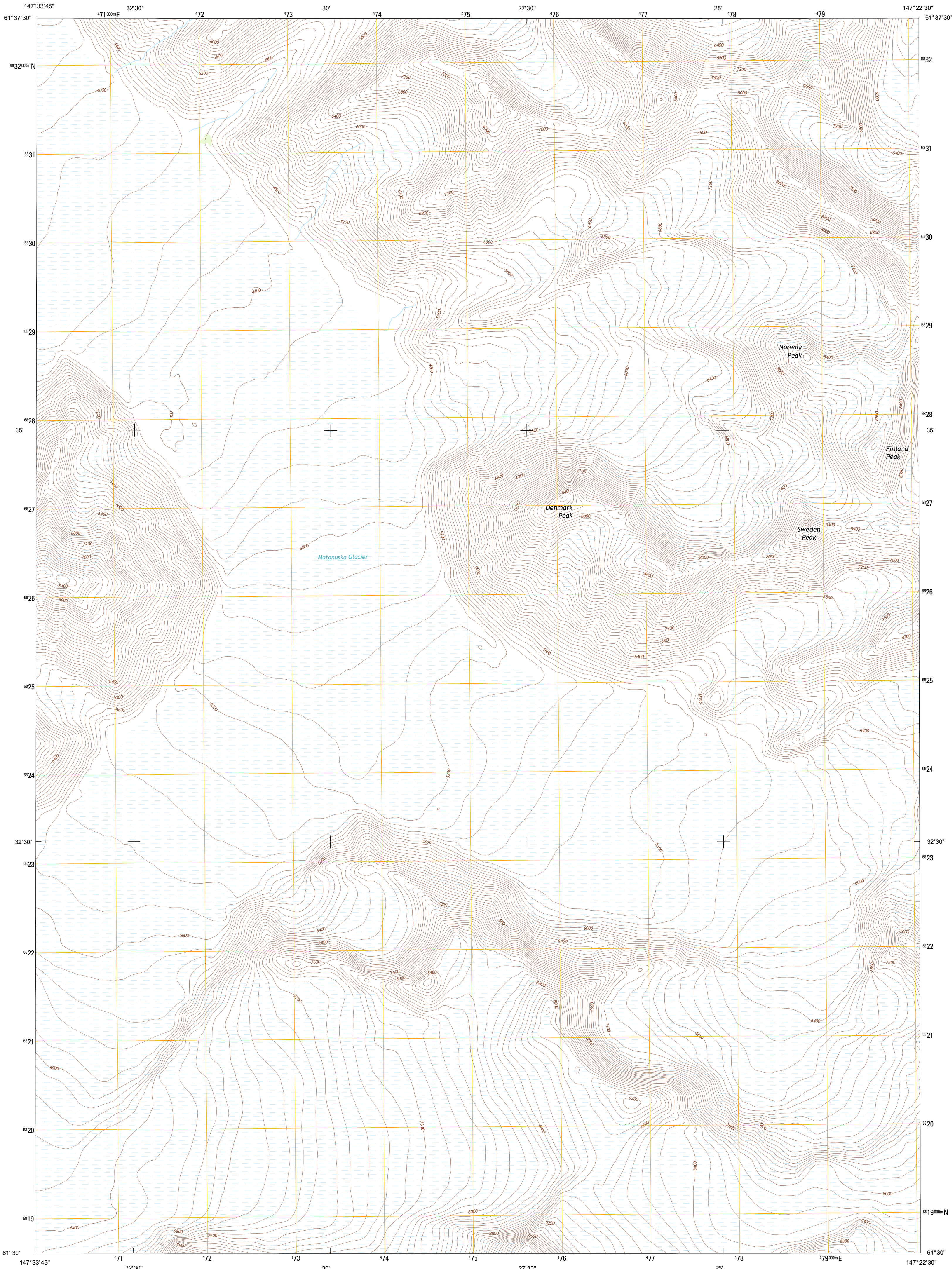




U.S. DEPARTMENT OF THE INTERIOR  
U. S. GEOLOGICAL SURVEY

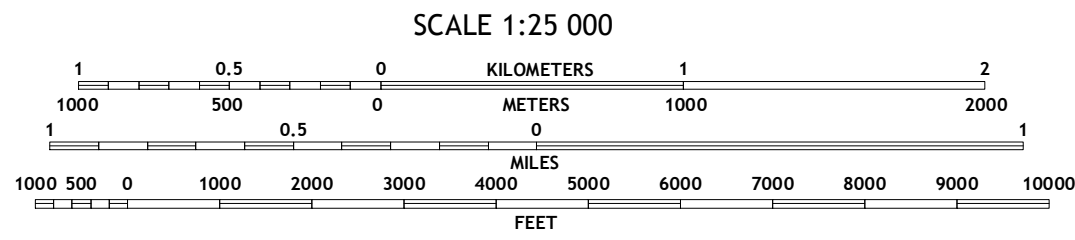
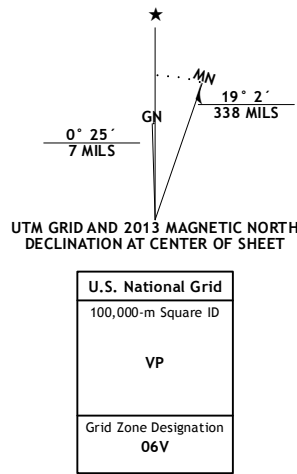


ANCHORAGE C-2 SE QUADRANGLE  
ALASKA-MATANUSKA-SUSITNA BOROUGH  
7.5-MINUTE SERIES

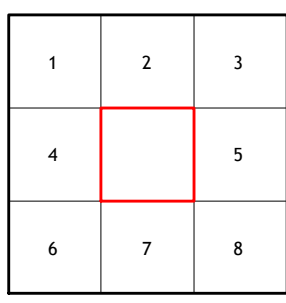
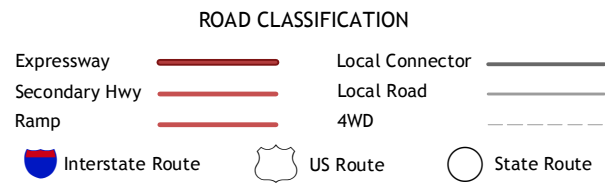


Produced by the United States Geological Survey  
North American Datum of 1983 (NAD83). Projection and  
1 000-meter grid: Universal Transverse Mercator, Zone 06V

Imagery.....SPOT, ©2010 - 2011  
Roads.....©2006-2013 TomTom  
Names.....GNIS, 2013  
Hydrography.....National Hydrography Dataset, 2010  
Contours.....National Elevation Dataset, 2013  
Boundaries.....Census, IBWC, IBC, USGS, 1972 - 2012  
Public Land Survey System.....BLM, 2006 - 2008



QUADRANGLE LOCATION



ADJOINING QUADRANGLES

- 1 Anchorage (C-2) NW
- 2 Anchorage (C-2) NE
- 3 Anchorage (C-1) NW
- 4 Anchorage (C-2) SW
- 5 Anchorage (C-1) SW
- 6 Anchorage (B-2) NW
- 7 Anchorage (B-2) NE
- 8 Anchorage (B-1) NW

ANCHORAGE C-2 SE, AK  
2013

