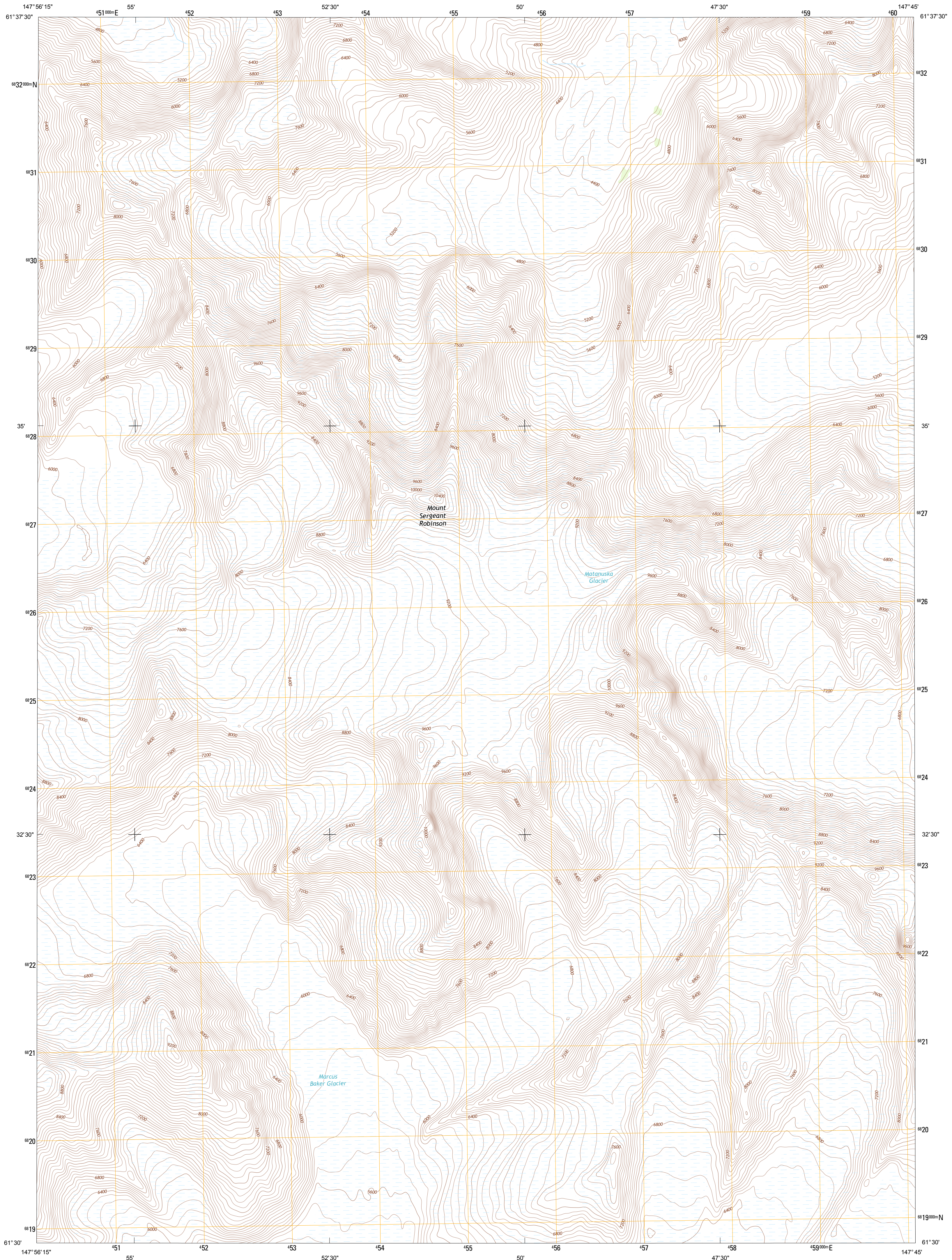




U.S. DEPARTMENT OF THE INTERIOR
U. S. GEOLOGICAL SURVEY

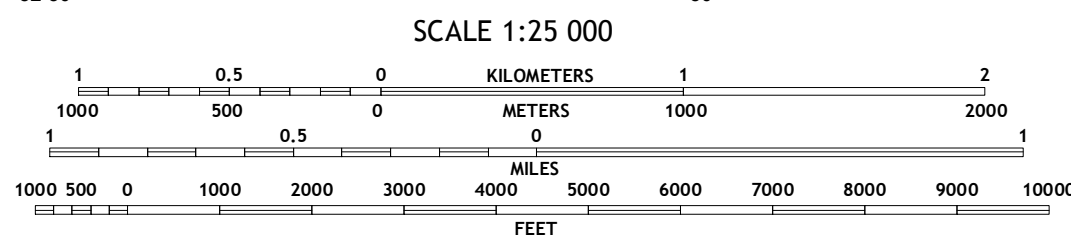
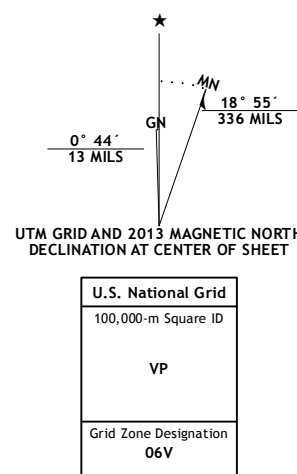


ANCHORAGE C-3 SE QUADRANGLE
ALASKA-MATANUSKA-SUSITNA BOROUGH
7.5-MINUTE SERIES

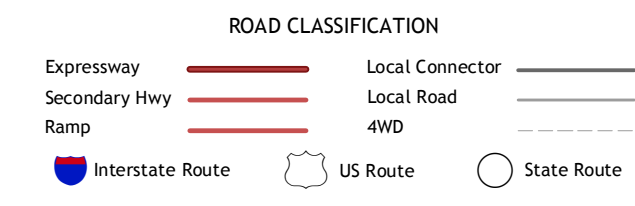


Produced by the United States Geological Survey
North American Datum of 1983 (NAD83)
World Geodetic System of 1984 (WGS84). Projection and
1 000-meter grid: Universal Transverse Mercator, Zone 06V

Imagery..... SPOT, ©2010
Roads..... ©2006-2013 TomTom
Names..... ©2006-2013 TomTom
Hydrography..... National Hydrography Dataset, 2010
Contours..... National Elevation Dataset, 2013
Boundaries..... Census, IBWC, IBC, USGS, 1972 - 2012
Public Land Survey System..... BLM, 2006 - 2008



QUADRANGLE LOCATION



CONTOUR INTERVAL 80 FEET
NORTH AMERICAN VERTICAL DATUM OF 1988

This map was produced to conform with the
National Geospatial Program US Topo Product Standard, 2011.
A metadata file associated with this product is draft version 0.6.10

1	2	3
4	5	6
7	8	

ADJACENT QUADRANGLES

- 1 Anchorage (C-3) NW
- 2 Anchorage (C-3) NE
- 3 Anchorage (C-2) NW
- 4 Anchorage (C-3) SW
- 5 Anchorage (C-2) SW
- 6 Anchorage (B-3) NW
- 7 Anchorage (B-3) NE
- 8 Anchorage (B-2) NW

ANCHORAGE C-3 SE, AK
2013

