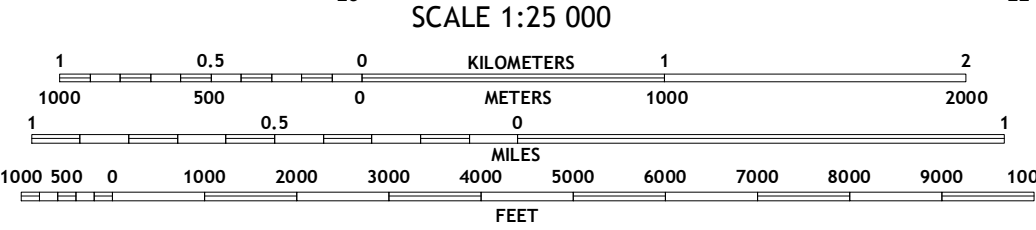
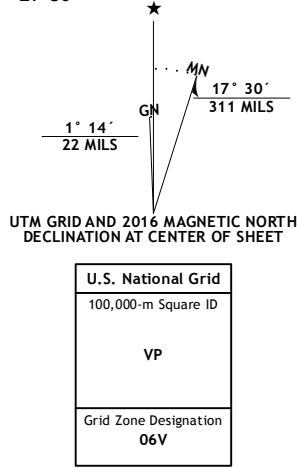


Produced by the United States Geological Survey
North American Datum of 1983 (NAD83)
World Geodetic System of 1984 (WGS84). Projection and
1 000-meter grid: Universal Transverse Mercator, Zone 06V
10 000-foot ticks: Alaska Coordinate System of 1983 (zone 4)

This map is not a legal document. Boundaries may be generalized for this map scale. Private lands within government reservations may not be shown. Obtain permission before entering private lands.

Imagery.....SPOT®, 2009 2015
Roads.....Alaska Dept. of Transportation, 2015
Name.....GNIS, 2010
Hydrography.....National Hydrography Dataset, 2010
Contours.....National Elevation Dataset, 2013
Boundaries.....Multiple sources; see metadata file, 1950 - 1968
Public Land Survey System.....BLM, 2006 - 2014
Wetlands.....FWS National Wetlands Inventory 1977 - 1988



CONTOUR INTERVAL 80 FEET
NORTH AMERICAN VERTICAL DATUM OF 1988

This map was produced to conform with the
National Geospatial Program US Topo Product Standard, 2011.
A metadata file associated with this product is draft version 0.6.18






QUADRANGLE LOCATION

1	2	3	1 Anchorage (C-5) NE
			2 Anchorage (C-4) NW
4		5	3 Anchorage (C-4) NE
			4 Anchorage (C-5) SE
			5 Anchorage (C-4) SE
6	7	8	6 Anchorage (B-5) NE
			7 Anchorage (B-4) NW
			8 Anchorage (B-4) NW

ADJOINING QUADRANGLES

ROAD CLASSIFICATION

Expressway		Local Connector	
Secondary Hwy		Local Road	
Ramp		4WD	

 Interstate Route  US Route  State Route

ANCHORAGE C-4 SW, AK
2016

