

Produced by the United States Geological Survey  
North American Datum of 1983 (NAD83)  
World Geodetic System of 1984 (WGS84). Projection and  
1 000-meter grid: Universal Transverse Mercator, Zone 06V  
10 000-foot ticks: Alaska Coordinate System of 1983 (zone 4)

This map is not a legal document. Boundaries may be generalized for this map scale. Private lands within government reservations may not be shown. Obtain permission before entering private lands.

Imagery.....	SPOT©, 2009	2
Roads.....	Alaska Dept. of Transportation,	2
Names.....	GNIS,	2
Hydrography.....	National Hydrography Dataset,	2
Contours.....	National Elevation Dataset,	2
Boundaries.....	Multiple sources; see metadata file, 1950	2
Public Land Survey System.....	BLM, 2006	2
Wetlands.....	FWS National Wetlands Inventory 1977	2

U.S. National Grid
100,000-m Square ID
UP
Grid Zone Designation
06V

SCALE 1:25 000

CONTOUR INTERVAL 10 FEET  
NORTH AMERICAN VERTICAL DATUM OF 1988

This map was produced to conform with the  
National Geospatial Program US Topo Product Standard, 2011.  
A metadata file associated with this product is draft version 0.6.18






QUADRANGLE LOCATION

1	2	3	1 Tyonek (C-1) NE 2 Anchorage (C-8) NW 3 Anchorage (C-8) NE
4		5	4 Tyonek (C-1) SE 5 Anchorage (C-8) SE
6	7	8	6 Tyonek (B-1) NE 7 Anchorage (B-8) NW 8 Anchorage (B-8) NE

ADJOINING QUADRANGLES

### ROAD CLASSIFICATION

Expressway		Local Connector	
Secondary Hwry		Local Road	
Ramp		4WD	

 Interstate Route     US Route     State Route

ANCHORAGE C-8 SW, AK  
2016

