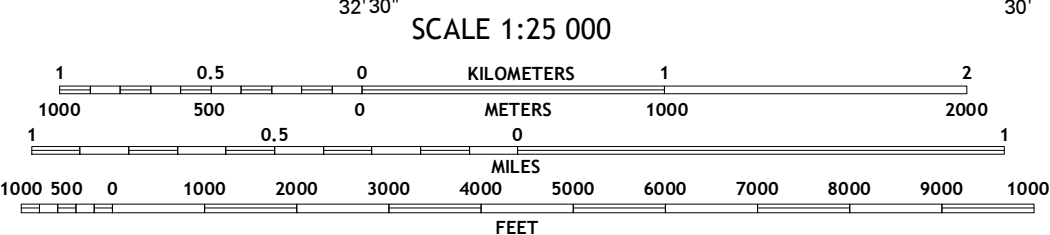
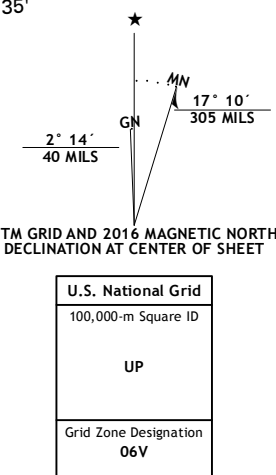


Imagery.....SPOT©, 2009 -  
Roads.....Alaska Dept. of Transportation,  
Names.....GNIS,  
Hydrography.....National Hydrography Dataset,  
Contours.....National Elevation Dataset,  
Boundaries.....Multiple sources; see metadata file, 1950  
Public Land Survey System.....BLM, 2006 -  
Wetlands.....FWS National Wetlands Inventory 1977 -












CONTOUR INTERVAL 40 FEET  
NORTH AMERICAN VERTICAL DATUM OF 1988

This map was produced to conform with the  
National Geospatial Program US Topo Product Standard, 2011.  
A metadata file associated with this product is draft version 0.6.18



**ROAD CLASSIFICATION**

Expressway		Local Connector	
Secondary Hwy		Local Road	
Ramp		4WD	

 Interstate Route     US Route     State Route

1	2	3	1 Anchorage (D-8) NE
4		5	2 Anchorage (D-7) NW
6	7	8	3 Anchorage (D-7) NE

ADJOINING QUADRANGLES

4 Anchorage (D-8) SE  
5 Anchorage (D-7) SE  
6 Anchorage (C-8) NE  
7 Anchorage (C-7) NW  
8 Anchorage (C-7) NE

ANCHORAGE D-7 SW, AK  
2016

