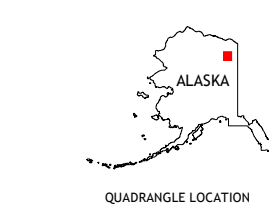
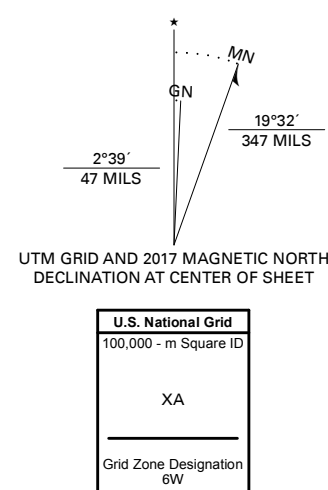


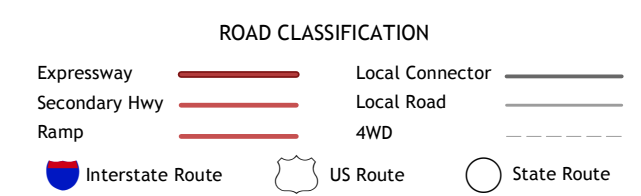
Produced by the United States Geological Survey
North American Datum of 1983 (NAD83)
World Geodetic System of 1984 (WGS84)... Projection and 1 000-meter grid/Universal Transverse Mercator, Zone 6W,7W
This map is not a legal document. Boundaries may be generalized for this map scale. Private lands within government reservations may not be shown. Obtain permission before entering private lands.



ADJOINING QUADRANGLES

1	2	3
4	5	6
7	8	

1 Arctic B-1 NW
2 Arctic B-1 NE
3 Table Mountain B-5 NW
4 Arctic B-1 SW
5 Table Mountain B-5 SW
6 Arctic A-1 NW
7 Arctic A-1 NE
8 Table Mountain A-5 NW



CONTOUR INTERVAL 20 FEET
NORTH AMERICAN VERTICAL DATUM OF 1988
This map was produced to conform with the National Geospatial Program US Topo Product Standard, 2011. A metadata file associated with this product is draft version 0.6.17

