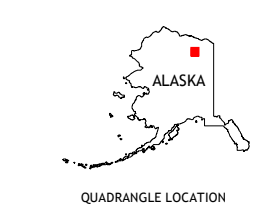
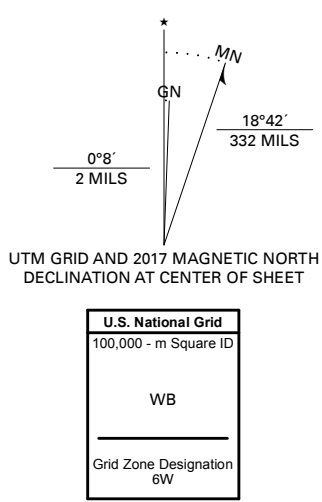


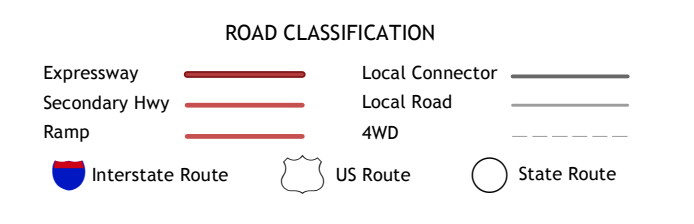
Produced by the United States Geological Survey
 North American Datum of 1983 (NAD83)
 World Geodetic System of 1984 (WGS84). Projection and 1 000-meter grid/Universal Transverse Mercator, Zone 6W
 This map is not a legal document. Boundaries may be generalized for this map scale. Private lands within government reservations may not be shown. Obtain permission before entering private lands.
 Imagery.....SPOT, © September 2011
 Roads.....Alaska Dept. of Transportation, Not Available
 Names.....GNIS, Not Available
 Hydrography.....National Hydrography Dataset, 2002 - 2015
 Contours.....National Elevation Dataset, 2015 - 2017
 Boundaries.....Multiple sources; see metadata file: 2016 - 2017
 Public Land Survey System.....BLM, 2008
 Wetlands.....FWS National Wetlands Inventory Not Available



ADJOINING QUADRANGLES

1	2	3
4	5	6
7	8	

1 Philip Smith Mountains D-1 NE
 2 Arctic D-5 NW
 3 Arctic D-5 NE
 4 Philip Smith Mountains D-1 SE
 5 Arctic D-5 SE
 6 Philip Smith Mountains C-1 NE
 7 Arctic C-5 NW
 8 Arctic C-5 NE



CONTOUR INTERVAL 40 FEET
 NORTH AMERICAN VERTICAL DATUM OF 1988
 This map was produced to conform with the National Geospatial Program US Topo Product Standard, 2011. A metadata file associated with this product is draft version 0.6.17

