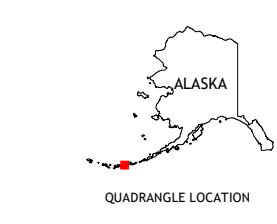
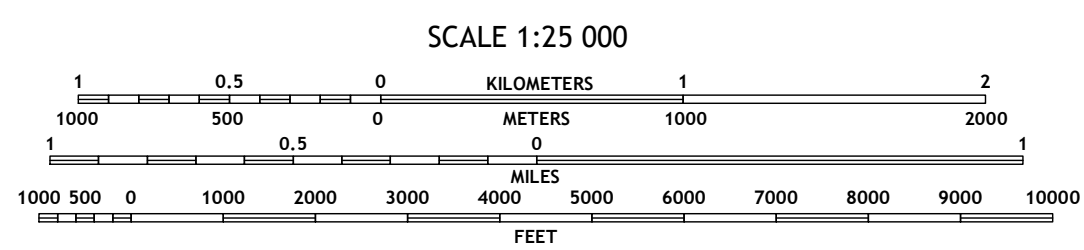
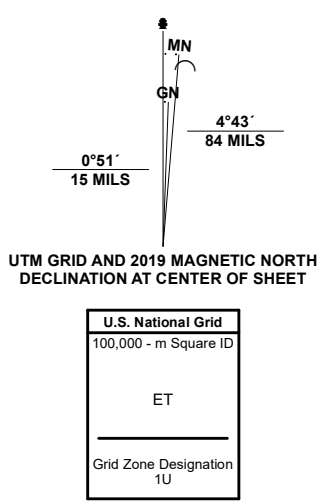


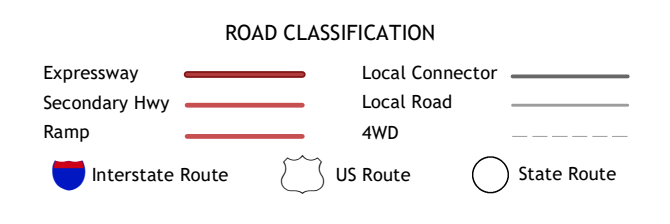


Produced by the United States Geological Survey  
North American Datum of 1983 (NAD83)  
World Geodetic System of 1984 (WGS84). Projection and  
1 000-meter grid/Universal Transverse Mercator, Zone 1U  
This map is not a legal document. Boundaries may be  
generalized for this map scale. Private lands within government  
reservations may not be shown. Obtain permission before  
entering private lands.  
Imagery.....SPOT, © September 2019 · June 2020  
Roads.....Alaska Dept. of Transportation, Not Available  
Names.....GNIS, 2000 - 2011  
Hydrography.....National Hydrography Dataset, 2015 - 2016  
Contours.....National Elevation Dataset, 2021  
Boundaries.....Multiple sources; see metadata file 2012 - 2021  
Public Land Survey System.....BLM, 2008  
Wetlands.....FWS National Wetlands Inventory Not Available



1	2	3	4
5	6	7	8

ADJOINING QUADRANGLES



- 1 Adak D-1 SE
- 2 Adak C-6 SW
- 3 Adak C-1 NE
- 4 Adak B-6 NE
- 5 Adak C-1 SE
- 6 Adak B-6 SW

