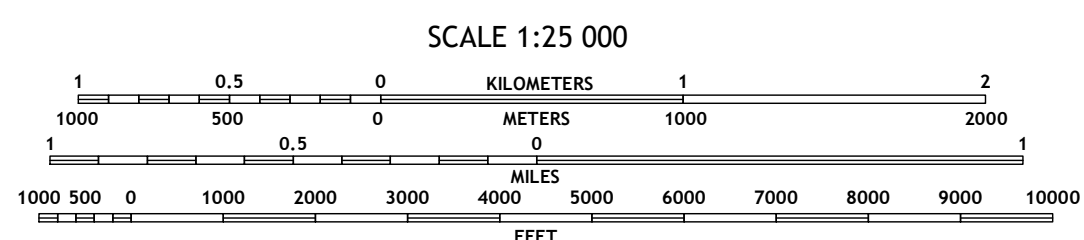





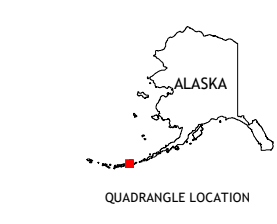
Produced by the United States Geological Survey

North American Datum of 1983 (NAD83) World Geodetic System of 1984 (WGS84) Projection and 1 000-meter grid/Universal Transverse Mercator, Zone 1U This map is not a legal document. Boundaries may be generalized for this map scale. Private lands within government reservations may not be shown. Obtain permission before entering private lands.

Imagery.....SPOT, © October 2018 - October 2018 Roads.....Alaska Dept. of Transportation, Not Available Names.....GNS, 1981 - 2010 Hydrography.....National Hydrography Dataset, 2015 - 2016 Contours.....National Elevation Dataset, 2021 Boundaries.....Multiple sources; see metadata file 2012 - 2021 Public Land Survey System.....BLM, 2008 Wetlands.....FWS National Wetlands Inventory Not Available



CONTOUR INTERVAL 20 FEET NORTH AMERICAN VERTICAL DATUM OF 1988 This map was produced to conform with the National Geospatial Program US Topo Product Standard.



ADJOINING QUADRANGLES

1	2
3	4
5	6
7	8

