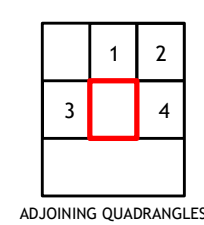
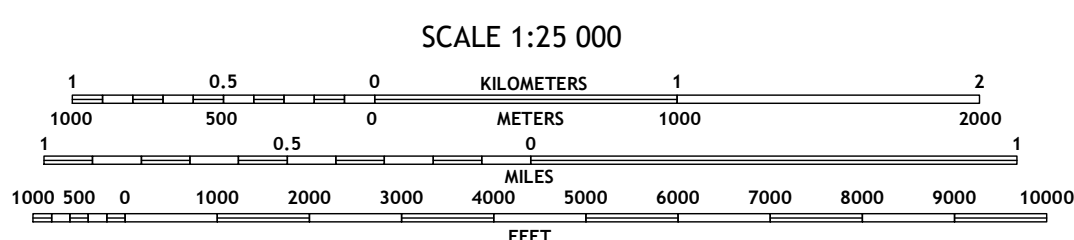





Produced by the United States Geological Survey  
North American Datum of 1983 (NAD83)  
World Geodetic System of 1984 (WGS84). Projection and  
1 000-meter grid/Universal Transverse Mercator, Zone 1U  
This map is not a legal document. Boundaries may be  
generalized for this map scale. Private lands within government  
reservations may not be shown. Obtain permission before  
entering private lands.  
Imagery.....SPOT, © March 2017 - September 2019  
Roads.....Alaska Dept. of Transportation, Not Available  
Names.....GNS, 1981 - 2011  
Hydrography.....National Hydrography Dataset, 2015 - 2016  
Contours.....National Elevation Dataset, 2021  
Boundaries.....Multiple sources; see metadata file 2012 - 2021  
Public Land Survey System.....BLM, 2008  
Wetlands.....FWS National Wetlands Inventory Not Available



ROAD CLASSIFICATION	
Expressway	Local Connector
Secondary Hwy	Local Road
Ramp	4WD
Interstate Route	US Route
	State Route

1 Atka C-2 NW  
2 Atka C-2 NE  
3 Atka C-3 SE  
4 Atka C-2 SE

