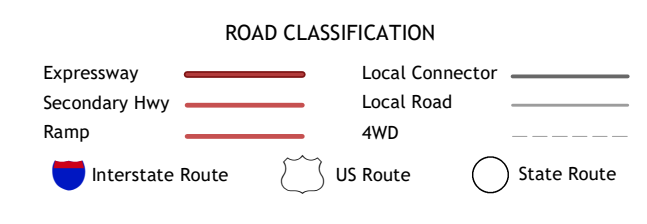
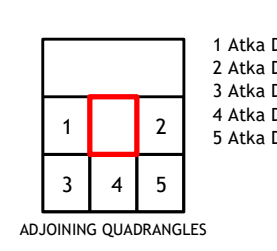
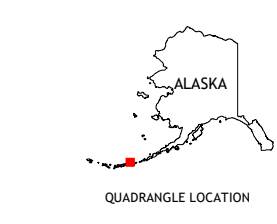
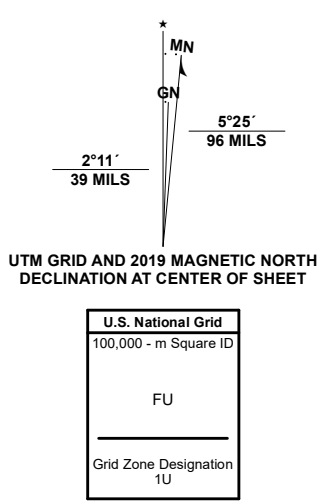


Produced by the United States Geological Survey
 North American Datum of 1983 (NAD83)
 World Geodetic System of 1984 (WGS84). Projection and
 1 000-meter grid/Universal Transverse Mercator, Zone 1U
 This map is not a legal document. Boundaries may be
 generalized for this map scale. Private lands within government
 reservations may not be shown. Obtain permission before
 entering private lands.
 Imagery.....SPOT, © October 2018 - October 2018
 Roads.....Alaska Dept. of Transportation, Not Available
 Names.....GNS, 2000 - 2021
 Hydrography.....National Hydrography Dataset, 2015 - 2016
 Contours.....National Elevation Dataset, 2021
 Boundaries.....Multiple sources; see metadata file 2012 - 2021
 Public Land Survey System.....BLM, 2008
 Wetlands.....FWS National Wetlands Inventory Not Available



CONTOUR INTERVAL 80 FEET
 NORTH AMERICAN VERTICAL DATUM OF 1988
 This map was produced to conform with the
 National Geospatial Program US Topo Product Standard.

