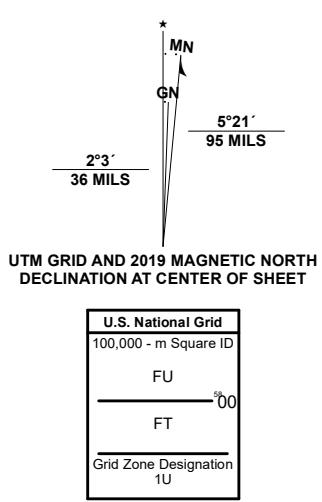
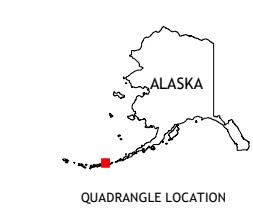




Produced by the United States Geological Survey
North American Datum of 1983 (NAD83). Projection and 1 000-meter grid/Universal Transverse Mercator, Zone 1U
This map is not a legal document. Boundaries may be generalized for this map scale. Private lands within government reservations may not be shown. Obtain permission before entering private lands.
Imagery.....SPOT, © October 2018 - October 2018
Roads.....Alaska Dept. of Transportation, Not Available Names.....GNS, 1981 - 2011
Hydrography.....National Hydrography Dataset, 2015 - 2016
Contours.....National Elevation Dataset, 2021
Boundaries.....Multiple sources; see metadata file 2012 - 2021
Public Land Survey System.....BLM, 2008
Wetlands.....FWS National Wetlands Inventory Not Available



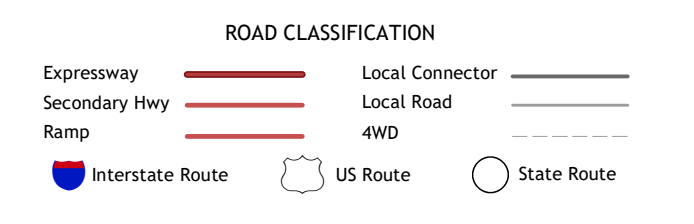
SCALE 1:25 000
CONTOUR INTERVAL 20 FEET
NORTH AMERICAN VERTICAL DATUM OF 1988
This map was produced to conform with the National Geospatial Program US Topo Product Standard.



ADJOINING QUADRANGLES

1	2
4	5
3	6

1 Atka D-2 NE
2 Atka D-1 NW
3 Atka D-1 SW
4 Atka C-2 NW
5 Atka C-2 NE
6 Atka C-1 NW



ATKA D-2 SE, AK
2021

