


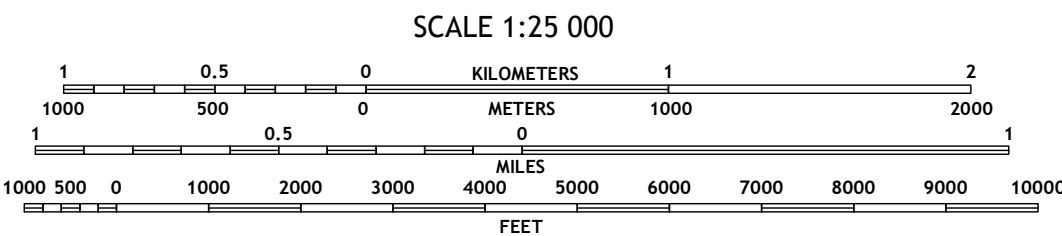


ATLIN A-7 SE QUADRANGLE
ALASKA - HAINES BOROUGH
7.5-MINUTE SERIES



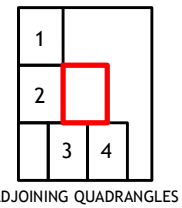
This map is not a legal document. Boundaries may be generalized for this map scale. Private lands within government reservations may not be shown. Obtain permission before entering private lands.

Roadway.....	Alaska Dept. of Transportation	Not Available
Roads.....	US Forest Service Lands.....	FSTopo Data
Roads within US Forest Service Lands.....	with limited Forest Service updates.	Not available
Names.....	GNIS, 1981 - 2016	
Hydrography.....	National Hydrography Dataset,	2017
Contours.....	National Elevation Dataset,	2017
Boundaries.....	Multiple sources; see metadata file	2017
Public Land Survey System.....	BLM,	Available
Wetlands.....	FWS National Wetlands Inventory	Not Available



CONTOUR INTERVAL 20 FEET
NORTH AMERICAN VERTICAL DATUM OF 1988

This map was produced to conform with the
National Geospatial Program US Topo Product Standard, 2011.
A metadata file associated with this product is draft version 0.6.17



ROAD CLASSIFICATION

Expressway		Local Connector	
Secondary Hwy		Local Road	
Ramp		4WD	
Interstate Route	US Route	State Route	
FS Primary Route	FS Passenger Route	FS High Clearance Route	

Check with local Forest Service unit
for current travel conditions and restrictions.

ATLIN A-7 SE, AK, BC
2017

