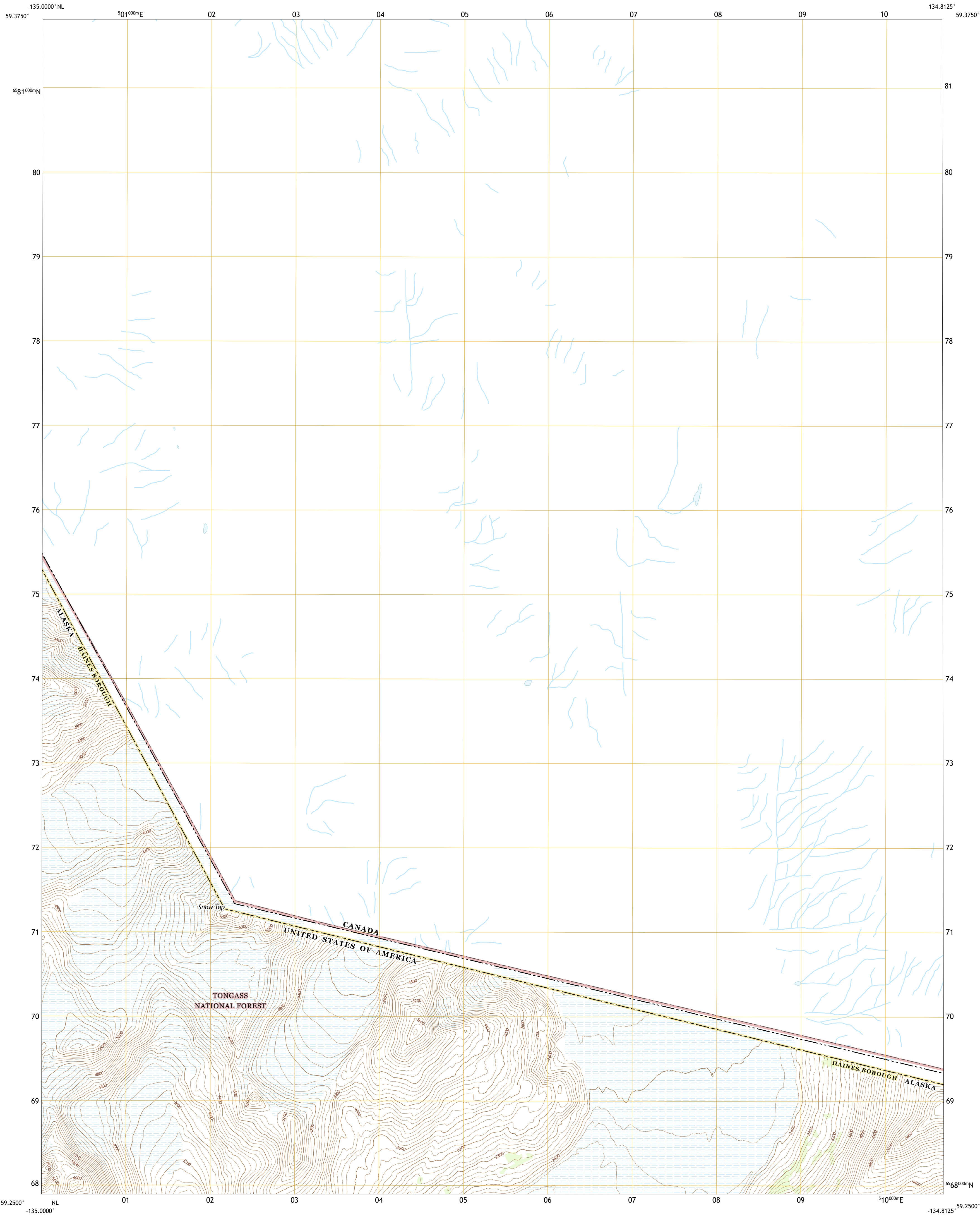




U.S. DEPARTMENT OF THE INTERIOR
U.S. GEOLOGICAL SURVEY



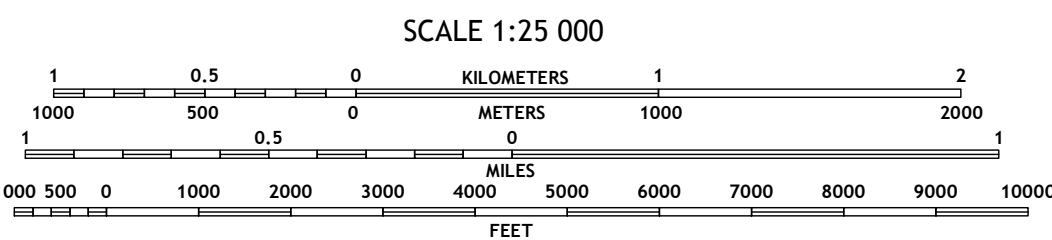
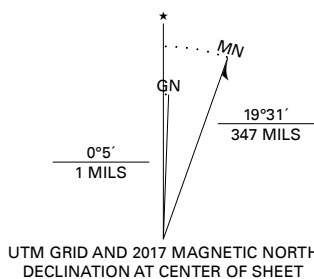
ATLIN B-8 SW QUADRANGLE
ALASKA - HAINES BOROUGH
7.5-MINUTE SERIES



Produced by the United States Geological Survey
North American Datum of 1983 (NAD83)
World Geodetic System of 1984 (WGS84) - Projection and
1 000-meter grid: Universal Transverse Mercator, Zone 8V

This map is not a legal document. Boundaries may be generalized for this map scale. Private lands within government reservations may not be shown. Obtain permission before entering private lands.

Imagery.....SPOT, © September 2006
Roads.....Alaska Dept. of Transportation, Not Available
Roads within US Forest Service Lands.....FSTopo Data with limited Forest Service updates, Not Available
Names.....GNS, 1981 - 2017
Hydrography.....National Hydrography Dataset, 2016
Contours.....National Elevation Dataset, 2017
Boundaries.....Multiple sources; see metadata file
Public Land Survey System.....BLM, 2008
Wetlands.....FWS National Wetlands Inventory Not Available



CONTOUR INTERVAL 80 FEET
NORTH AMERICAN VERTICAL DATUM OF 1988
This map was produced to conform with the National Geospatial Program US Topo Product Standard, 2011.
A metadata file associated with this product is draft version 0.6.17



1	2	
3	4	
5	6	7

1 Skagway B-1 NE
2 Atlin B-8 NW
3 Skagway B-1 SE
4 Atlin B-8 SE
5 Skagway A-1 NE
6 Atlin A-8 NW
7 Atlin A-8 NE

ROAD CLASSIFICATION
Expressway
Secondary Hwy
Ramp
Interstate Route
US Route
FS Primary Route
Local Connector
Local Road
4WD
State Route
FS Passenger Route
FS High Clearance Route
Check with local Forest Service unit for current travel conditions and restrictions.

ATLIN B-8 SW, AK, BC
2017

