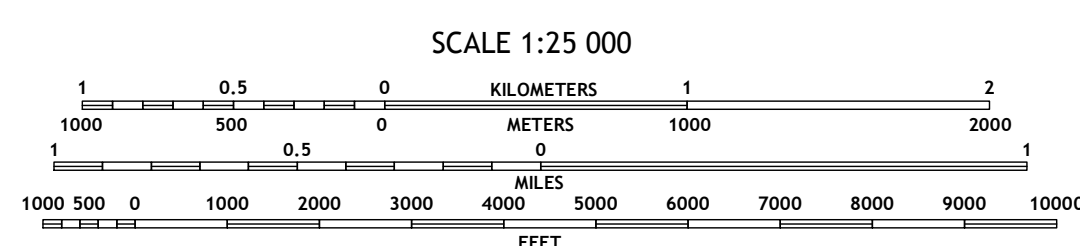
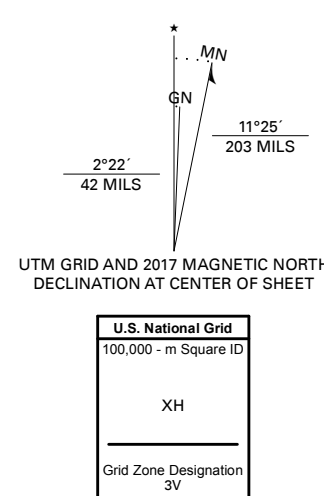


Produced by the United States Geological Survey

North American Datum of 1983 (NAD83)
World Geodetic System of 1984 (WGS84) - Projection and
1 000-meter grid/Universal Transverse Mercator, Zone 3V
This map is not a legal document. Boundaries may be
generalized for this map scale. Private lands within government
reservations may not be shown. Obtain permission before
entering private lands.

Imagery.....SPOT, © June 2010
Roads.....Alaska Dept. of Transportation, Not Available
Names.....GNS, 1981 - 2017
Hydrography.....National Hydrography Dataset, 2003 - 2015
Contours.....National Elevation Dataset, 2017
Boundaries.....Multiple sources; see metadata file 2014 - 2016
Public Land Survey System.....BLM, 2008 - 2017
Wetlands.....FWS National Wetlands Inventory 1980 - 2017



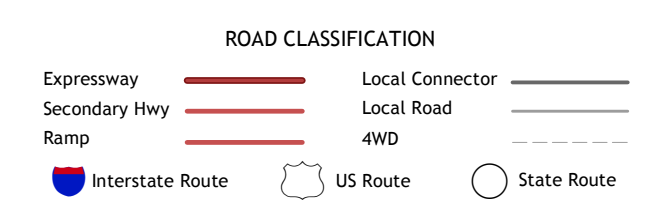
This map was produced to conform with the
National Geospatial Program US Topo Product Standard, 2011.
A metadata file associated with this product is draft version 0.6.17



1	2	3
4	5	
6	7	8

ADJOINING QUADRANGLES

- 1 Baird Inlet C-2 NE
- 2 Baird Inlet C-1 NW
- 3 Baird Inlet C-1 NE
- 4 Baird Inlet C-2 SE
- 5 Baird Inlet C-1 SE
- 6 Baird Inlet B-2 NE
- 7 Baird Inlet B-1 NW
- 8 Baird Inlet B-1 NE



BAIRD INLET C-1 SW, AK

2017

