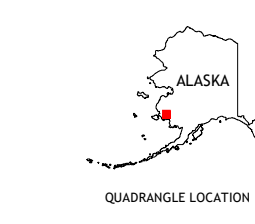
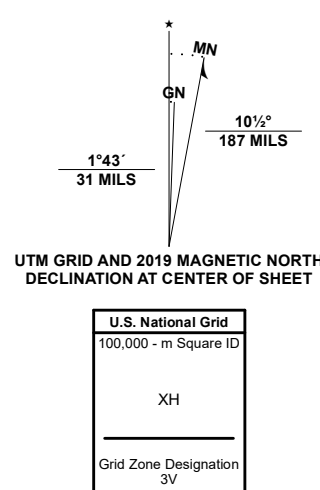


**Produced by the United States Geological Survey**

North American Datum of 1983 (NAD83)  
World Geodetic System of 1984 (WGS84). Projection and  
1 000-meter grid/Universal Transverse Mercator, Zone 3V  
This map is not a legal document. Boundaries may be  
generalized for this map scale. Private lands within government  
reservations may not be shown. Obtain permission before  
entering private lands.

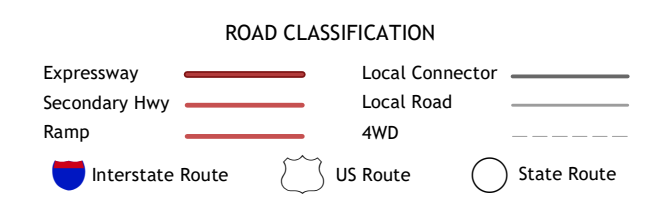
Imagery.....SPOT, © September 2011  
Roads.....Alaska Dept. of Transportation, Not Available  
Names.....GNIS, Not Available  
Hydrography.....National Hydrography Dataset, 1899 - 2016  
Contours.....National Elevation Dataset, 2017 - 2019  
Boundaries.....Multiple sources; see metadata file: 2018 - 2019  
Public Land Survey System.....BLM, 2008  
Wetlands.....FWS National Wetlands Inventory 1980 - 1984



QUADRANGLE LOCATION

1	2	3
4	5	6
7	8	

1 Baird Inlet C-4 NE  
2 Baird Inlet C-3 NW  
3 Baird Inlet C-3 NE  
4 Baird Inlet C-4 SE  
5 Baird Inlet C-3 SE  
6 Baird Inlet B-4 NE  
7 Baird Inlet B-3 NW  
8 Baird Inlet B-3 NE



CONTOUR INTERVAL 10 FEET  
NORTH AMERICAN VERTICAL DATUM OF 1988  
This map was produced to conform with the  
National Geospatial Program US Topo Product Standard, 2011.  
A metadata file associated with this product is draft version 0.6.17

