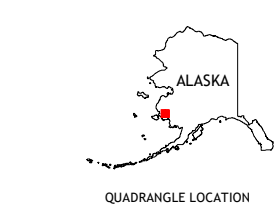
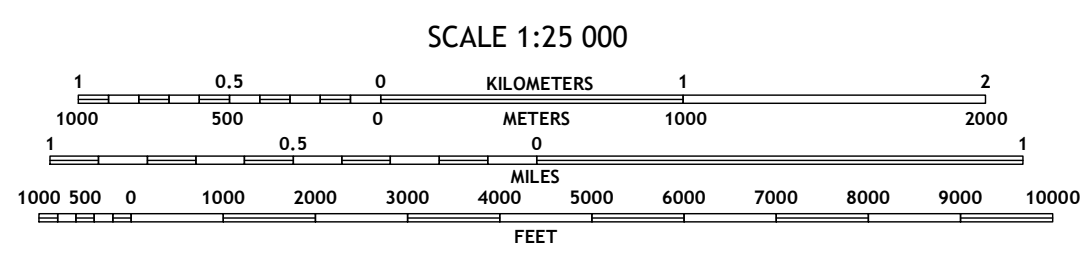
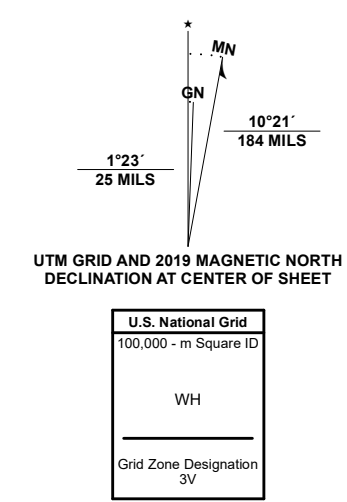
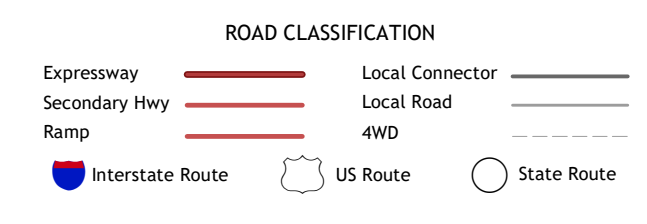


Produced by the United States Geological Survey
 North American Datum of 1983 (NAD83)
 World Geodetic System of 1984 (WGS84). Projection and
 1 000-meter grid/Universal Transverse Mercator, Zone 3V
 This map is not a legal document. Boundaries may be
 generalized for this map scale. Private lands within government
 reservations may not be shown. Obtain permission before
 entering private lands.
 Imagery.....SPOT, © September 2011
 Roads.....Alaska Dept. of Transportation, Not Available
 Names.....GNS, 1981 - 2010
 Hydrography.....National Hydrography Dataset, 1989 - 2019
 Contours.....National Elevation Dataset, 2019
 Boundaries.....Multiple sources; see metadata file 2018 - 2019
 Public Land Survey System.....BLM, 2008
 Wetlands.....FWS National Wetlands Inventory 1980 - 1984



1	2	3
4	5	6
7	8	

- 1 Baird Inlet D-5 SE
- 2 Baird Inlet D-4 SW
- 3 Baird Inlet D-4 SE
- 4 Baird Inlet C-5 NE
- 5 Baird Inlet C-4 NE
- 6 Baird Inlet C-5 SE
- 7 Baird Inlet C-4 SE
- 8 Baird Inlet C-4 SE



BAIRD INLET C-4 NW, AK
2020

