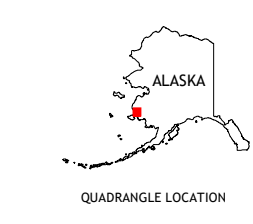
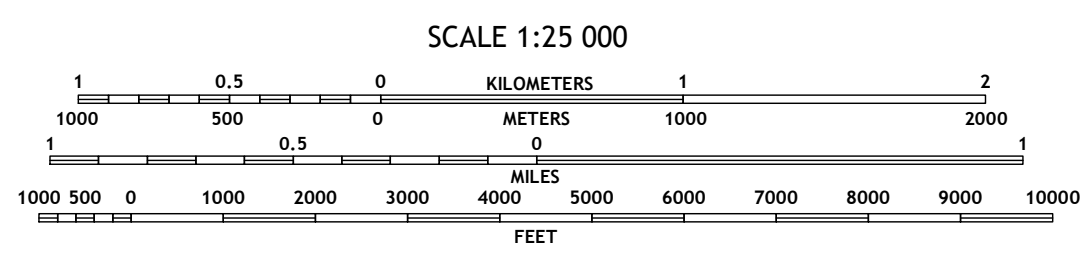
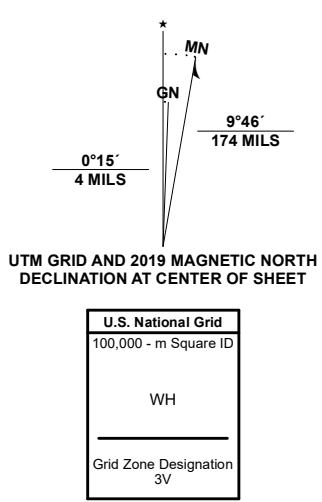


**Produced by the United States Geological Survey**  
 North American Datum of 1983 (NAD83)  
 World Geodetic System of 1984 (WGS84). Projection and  
 1 000-meter grid/Universal Transverse Mercator, Zone 3V  
 This map is not a legal document. Boundaries may be  
 generalized for this map scale. Private lands within government  
 reservations may not be shown. Obtain permission before  
 entering private lands.  
 Imagery.....SPOT, © July 2016  
 Roads.....Alaska Dept. of Transportation, 2018  
 Names.....GNIS, 2008 - 2020  
 Hydrography.....National Hydrography Dataset, 2002 - 2019  
 Contours.....National Elevation Dataset, 2020  
 Boundaries.....Multiple sources; see metadata file 2018 - 2019  
 Public Land Survey System.....BLM, 2008  
 Wetlands.....FWS National Wetlands Inventory Not Available



1	2	3
4	5	6
7	8	

ADJOINING QUADRANGLES

ROAD CLASSIFICATION	
Expressway	Local Connector
Secondary Hwy	Local Road
Ramp	4WD
Interstate Route	US Route
	State Route

**BAIRD INLET D-8 NE, AK**  
2020

