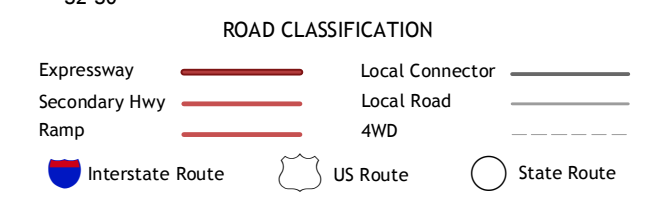
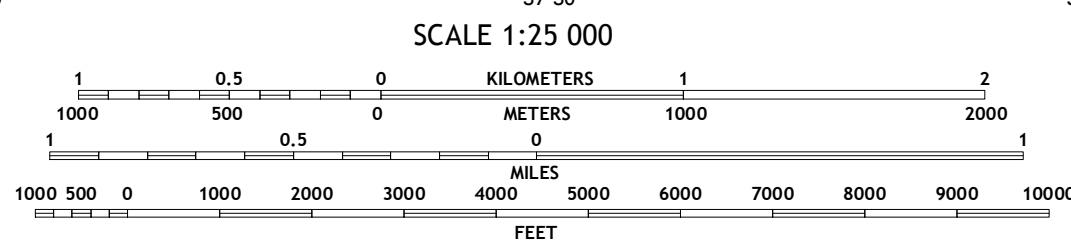
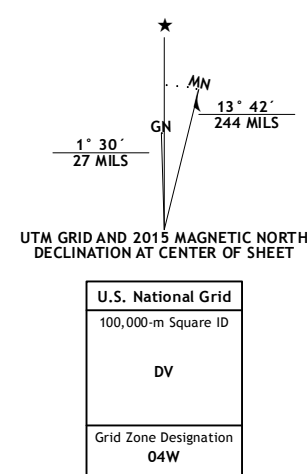


Produced by the United States Geological Survey
North American Datum of 1983 (NAD83),
World Geodetic System of 1984 (WGS84), Projection and
1 000-meter grid: Universal Transverse Mercator, Zone 04W

This map is not a legal document. Boundaries may be generalized
for this map scale. Private lands within government reservations
may not be shown. Obtain permission before entering private lands

Imagery.....SPOT, ©2009
Roads.....Alaska Dept. of Transportation, 2013
Names.....GNIS, 2015
Hydrography.....National Hydrography Dataset, 2009
Contours.....National Elevation Dataset, 2013
Boundaries.....Multiple sources; see metadata file, 1950 - 2015
Public Land Survey System.....BLM, 2006 - 2008



1	2	3
4	5	6
7	8	

ADJOINING QUADRANGLES

- 1 Baird Mountains (B-4) NW
- 2 Baird Mountains (B-4) NE
- 3 Baird Mountains (B-3) NW
- 4 Baird Mountains (B-3) SW
- 5 Baird Mountains (B-3) SW
- 6 Baird Mountains (A-4) NW
- 7 Baird Mountains (A-4) NE
- 8 Baird Mountains (A-3) NW

BAIRD MOUNTAINS B-4 SE, AK
2015

