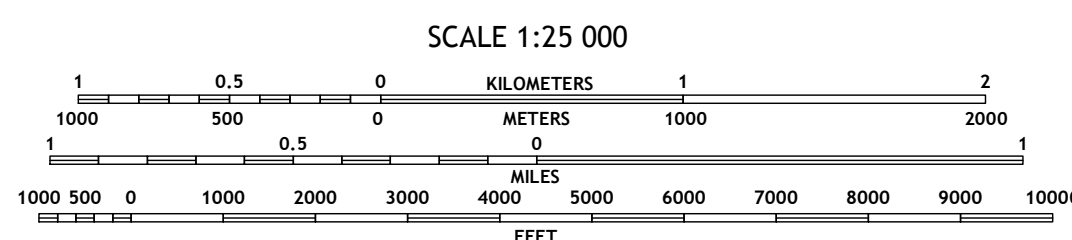

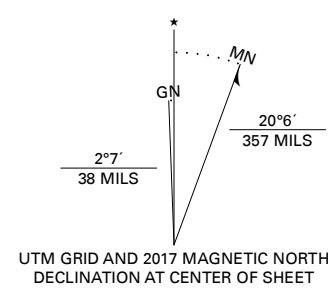


Produced by the United States Geological Survey

North American Datum of 1983 (NAD83) World Geodetic System of 1984 (WGS84) Projection and 1 000-meter grid/Universal Transverse Mercator, Zone 7W

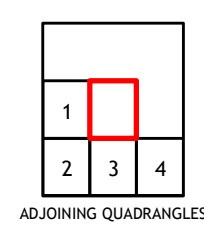
This map is not a legal document. Boundaries may be generalized for this map scale. Private lands within government reservations may not be shown. Obtain permission before entering private lands.

Imagery: SPOT, June 2010; Roads: Alaska Dept. of Transportation, Not Available Names: GNS, 1981 - 2011; Hydrography: National Hydrography Dataset, 2002 - 2018; Contours: National Elevation Dataset, Not Available; Boundaries: Multiple sources; see metadata file 2016 - 2017; Public Land Survey System: BLM, 2008; Wetlands: FWS National Wetlands Inventory, 1979

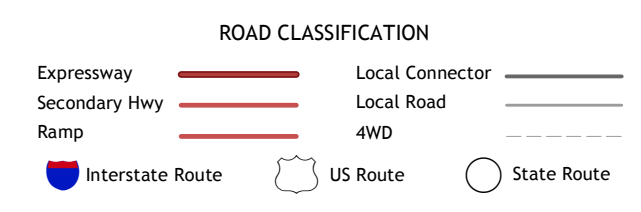


CONTOURS NOT PRESENT BECAUSE AVAILABLE ELEVATION DATA DO NOT MEET ACCURACY REQUIREMENTS

This map was produced to conform with the National Geospatial Program US Topo Product Standard, 2011. A metadata file associated with this product is draft version 0.6.17



1 Barter Island A-5 NE 2 Barter Island A-5 SE 3 Barter Island A-4 SW 4 Barter Island A-4 SE



BARTER ISLAND A-4 NW, AK

2018



NSN 7560-01-301-6341-304 NGA REF NO. USGSX25K33433