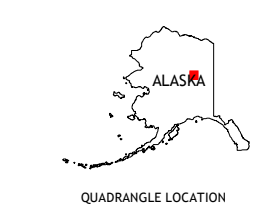
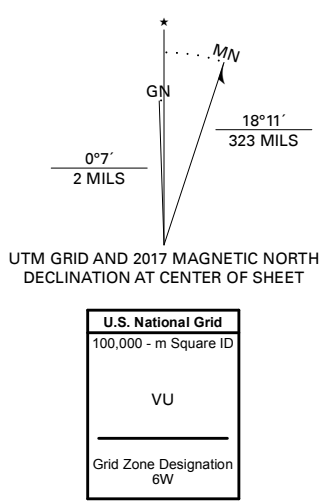


Produced by the United States Geological Survey
 North American Datum of 1983 (NAD83)
 World Geodetic System of 1984 (WGS84). Projection and
 1 000-meter grid/Universal Transverse Mercator, Zone 6W
 This map is not a legal document. Boundaries may be
 generalized for this map scale. Private lands within government
 reservations may not be shown. Obtain permission before
 entering private lands.

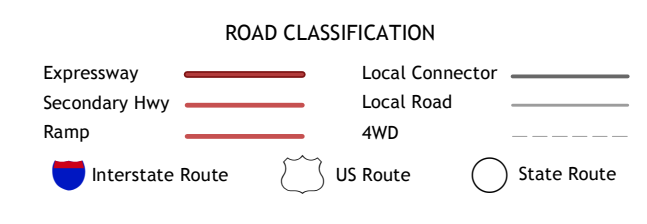
Imagery.....SPOT, © June 2009
 Roads.....Alaska Dept. of Transportation, Not Available
 Names.....GNS, Not Available
 Hydrography.....National Hydrography Dataset, 2001 - 2015
 Contours.....National Elevation Dataset, 2015
 Boundaries.....Multiple sources: see metadata file 2014 - 2016
 Public Land Survey System.....BLM, 2008 - 2016
 Wetlands.....FWS National Wetlands Inventory 1978 - 1981



QUADRANGLE LOCATION

1	2	3
4	5	6
7	8	

- 1 Beaver A-1 NW
- 2 Beaver A-1 NE
- 3 Fort Yukon A-6 NW
- 4 Beaver A-1 SW
- 5 Fort Yukon A-6 SW
- 6 Livengood D-1 NW
- 7 Livengood D-1 NE
- 8 Circle D-6 NW



CONTOUR INTERVAL 10 FEET
 NORTH AMERICAN VERTICAL DATUM OF 1988
 This map was produced to conform with the
 National Geospatial Program US Topo Product Standard, 2011.
 A metadata file associated with this product is draft version 0.6.17

