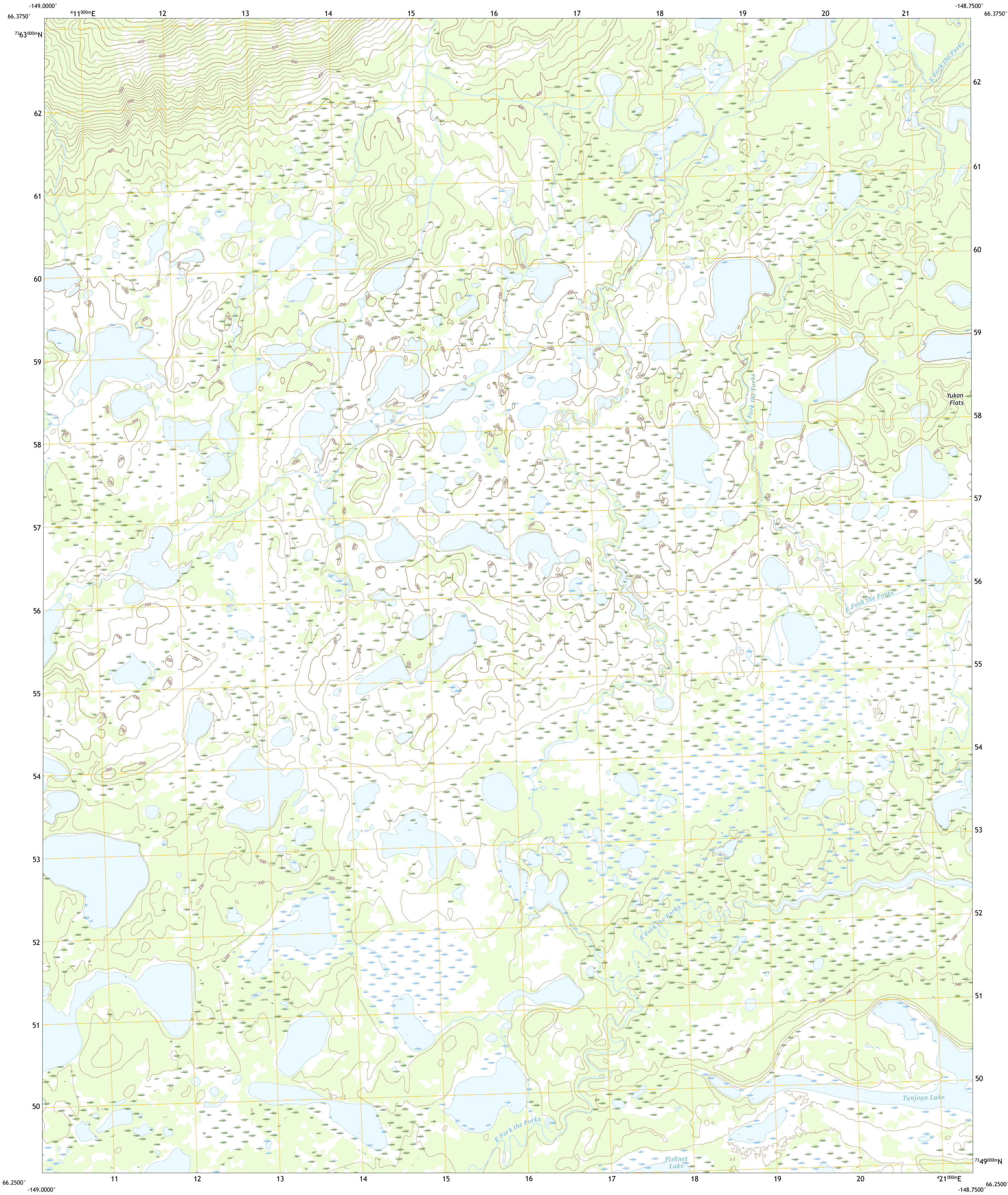




U.S. DEPARTMENT OF THE INTERIOR
U.S. GEOLOGICAL SURVEY



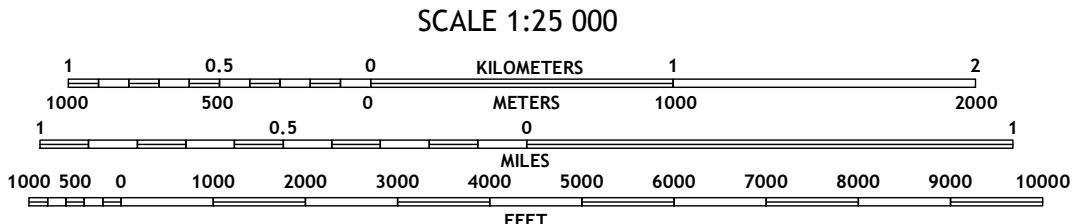
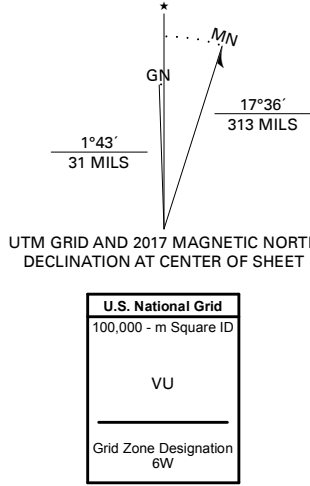
BEAVER B-4 SW QUADRANGLE
ALASKA - YUKON-KOYUKUK CENSUS AREA
7.5-MINUTE SERIES



Produced by the United States Geological Survey

North American Datum of 1983 (NAD83)
World Geodetic System of 1984 (WGS84) Projection and
1 000-meter grid/Universal Transverse Mercator, Zone 6W
This map is not a legal document. Boundaries may be
generalized for this map scale. Private lands within government
reservations may not be shown. Obtain permission before
entering private lands.

Imagery.....SPOT, © May 2009
Roads.....Alaska Dept. of Transportation, Not Available
Names.....GNS, 1961 - 2017
Hydrography.....National Hydrography Dataset, 2001 - 2011
Contours.....National Elevation Dataset, 2015 - 2017
Boundaries.....Multiple sources; see metadata file 2014 - 2016
Public Land Survey System.....BLM, 2008 - 2016
Wetlands.....FWS National Wetlands Inventory 1971 - 1979



QUADRANGLE LOCATION

1	2	3
4	5	6
7	8	9

1 Beaver B-5 NE
2 Beaver B-4 NW
3 Beaver B-4 NE
4 Beaver B-5 SE
5 Beaver B-4 SE
6 Beaver A-5 NE
7 Beaver A-4 NW
8 Beaver A-4 NE

ROAD CLASSIFICATION	
Expressway	Local Connector
Secondary Hwy	Local Road
Ramp	4WD
Interstate Route	US Route
	State Route

BEAVER B-4 SW, AK
2017



NSN 7540-01-603-0163 3 37 5 97
NSA REF NO. USGS X 2 5 K 3 3 7 5 9 7