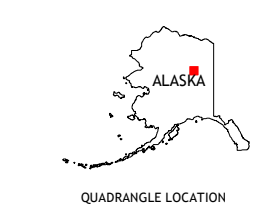
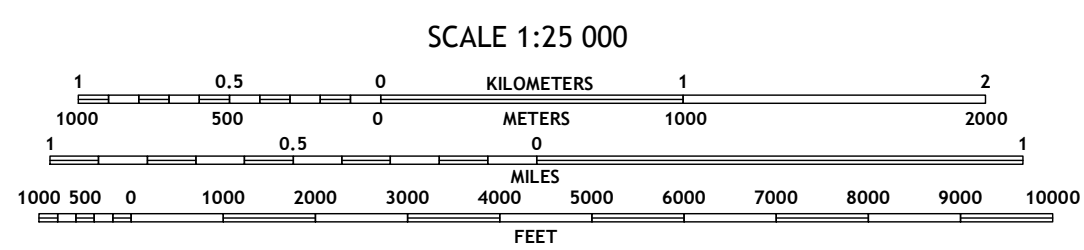
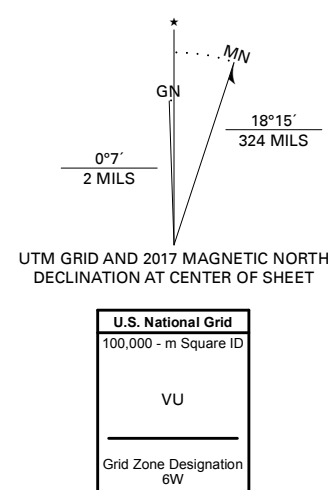


Produced by the United States Geological Survey

North American Datum of 1983 (NAD83)
World Geodetic System of 1984 (WGS84). Projection and
1 000-meter grid/Universal Transverse Mercator, Zone 6W
This map is not a legal document. Boundaries may be
generalized for this map scale. Private lands within government
reservations may not be shown. Obtain permission before
entering private lands.

Imagery.....SPOT, © May 2009
Roads.....Alaska Dept. of Transportation, Not Available
Names.....GNS, 1981 - 2017
Hydrography.....National Hydrography Dataset, 2001 - 2011
Contours.....National Elevation Dataset, 2015
Boundaries.....Multiple sources; see metadata file 2014 - 2016
Public Land Survey System.....BLM, 2008 - 2017
Wetlands.....FWS National Wetlands Inventory 1971 - 1981



ADJOINING QUADRANGLES

1	2	3
4	5	6
7	8	

1 Beaver C-1 NW
2 Beaver C-1 NE
3 Fort Yukon C-6 NW
4 Beaver C-1 SW
5 Fort Yukon C-6 SE
6 Beaver B-1 NW
7 Beaver B-1 NE
8 Fort Yukon B-6 NW

