
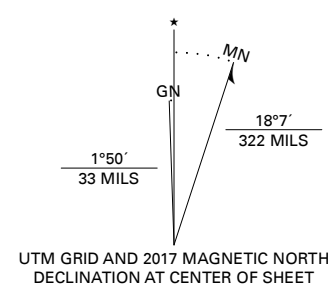


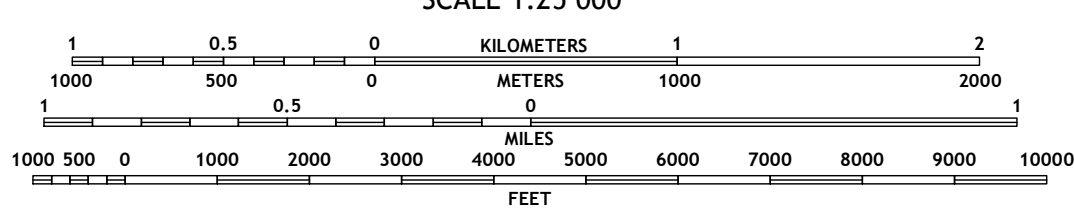
**Produced by the United States Geological Survey**

North American Datum of 1983 (NAD83)  
World Geodetic System of 1984 (WGS84) - Projection and  
1 000-meter grid/Universal Transverse Mercator, Zone 6W  
This map is not a legal document. Boundaries may be  
generalized for this map scale. Private lands within government  
reservations may not be shown. Obtain permission before  
entering private lands.

Imagery.....SPOT, © August 2010  
Roads.....Alaska Dept. of Transportation, Not Available  
Names.....GNS, 1981 - 2017  
Hydrography.....National Hydrography Dataset, 2002 - 2015  
Contours.....National Elevation Dataset, 2016 - 2017  
Boundaries.....Multiple sources; see metadata file 2014 - 2016  
Public Land Survey System.....BLM, 2008 - 2017  
Wetlands.....FWS National Wetlands Inventory 1979 - 1982



**SCALE 1:25 000**

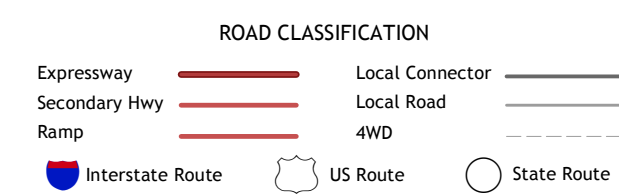


CONTOUR INTERVAL 10 FEET  
NORTH AMERICAN VERTICAL DATUM OF 1988  
This map was produced to conform with the  
National Geospatial Program US Topo Product Standard, 2011.  
A metadata file associated with this product is draft version 0.6.17

1	2	3	4
5	6	7	

ADJOINING QUADRANGLES

- 1 Beechy Point C-4 SW
- 2 Beechy Point C-4 SE
- 3 Beechy Point B-4 NW
- 4 Beechy Point B-3 NW
- 5 Beechy Point B-4 SE
- 6 Beechy Point B-4 SW
- 7 Beechy Point B-3 SW



**BEECHY POINT B-4 NE, AK**

2017

