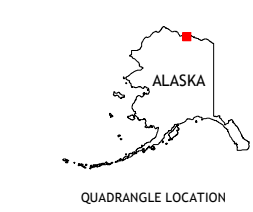
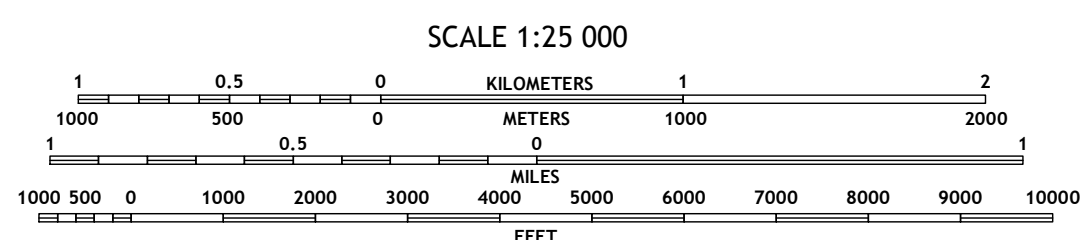
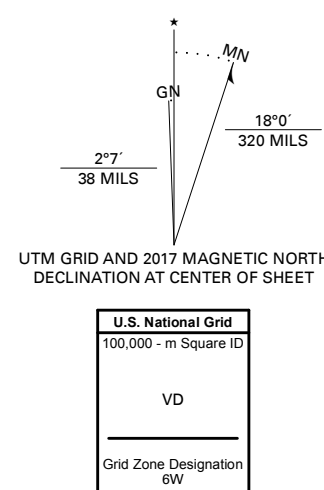


**Produced by the United States Geological Survey**

North American Datum of 1983 (NAD83)  
World Geodetic System of 1984 (WGS84). Projection and  
1 000-meter grid/Universal Transverse Mercator, Zone 6W  
This map is not a legal document. Boundaries may be  
generalized for this map scale. Private lands within government  
reservations may not be shown. Obtain permission before  
entering private lands.

Imagery.....SPOT, © August 2010  
Roads.....Alaska Dept. of Transportation, Not Available  
Names.....GNS, 1981 - 2016  
Hydrography.....National Hydrography Dataset, 2002 - 2015  
Contours.....National Elevation Dataset, 2016  
Boundaries.....Multiple sources; see metadata file 2014 - 2016  
Public Land Survey System.....BLM, 2008 - 2017  
Wetlands.....FWS National Wetlands Inventory 1979 - 1982



ADJOINING QUADRANGLES

1	2	3
4	5	6
7	8	

- 1 Beechy Point C-5 SE
- 2 Beechy Point C-4 SW
- 3 Beechy Point C-4 SE
- 4 Beechy Point B-5 NE
- 5 Beechy Point B-4 NE
- 6 Beechy Point B-5 SE
- 7 Beechy Point B-4 SW
- 8 Beechy Point B-4 SE

